

KANSAS CITY
MISSOURI
1891

 Parks

125

ESTABLISHED
1892

Reference Book

Kansas City, Missouri Parks and Recreation

Issued by
Board of Park Commissioners,
Kansas City, Missouri

Map of Kansas City, Missouri,
1891, showing the location of
the present city limits.

Map of Kansas City, Missouri,
1891, showing the location of
the present city limits.

Map of Kansas City, Missouri,
1891, showing the location of
the present city limits.

Map of Kansas City, Missouri,
1891, showing the location of
the present city limits.

Map of Kansas City, Missouri,
1891, showing the location of
the present city limits.

Map of Kansas City, Missouri,
1891, showing the location of
the present city limits.

Map of Kansas City, Missouri,
1891, showing the location of
the present city limits.

Map of Kansas City, Missouri,
1891, showing the location of
the present city limits.

Map of Kansas City, Missouri,
1891, showing the location of
the present city limits.

Map of Kansas City, Missouri,
1891, showing the location of
the present city limits.

Map of Kansas City, Missouri,
1891, showing the location of
the present city limits.

BOARD OF PARKS AND RECREATION COMMISSIONERS

Jean Paul Chaurand
President 2011- present

Shannon Cade
Commissioner 2017 - present

Allen Dillingham
Commissioner 2011 - present

Mary Jane Judy
Commissioner 2013 - present

David Mecklenburg
Commissioner 2011 - present

Mark L. McHenry
Director of
Parks, Recreation & Boulevards

Letter From The Director

Dear Friends of KC Parks,

In 1892, the City Charter authorized the mayor to establish the Board of Parks and Boulevard Commissioners and appoint its five members. Since that time, 105 public-spirited citizens have served the city as commissioners and have always believed that advancing the park and boulevard system would increase commerce by attracting families and businesses to settle in Kansas City, Missouri. They were right 125 years ago and still are today.

The legacy began when the Park Board hired landscape architect George E. Kessler to design our system. Mr. Kessler's plan of 1893 included a handful of parks connected by a few boulevards. The modest beginnings have grown to a 12,000-acre system encompassing 221 parks and 135 miles of parkways and boulevards that tie communities together with ribbons of green and balance the need to move traffic with a desire to maintain a "city within a park" feel. Parkway and Boulevards may be defining features of Kansas City but so too are our 48 fountains and 122 monuments that are scattered throughout punctuating the greenways with tranquility and cultural treasures.

Our historic system continued to develop and evolve as the vision of parks changed from simply providing natural, pastoral environments where residents could escape the hustle and bustle of city life to offering recreation opportunities including playgrounds, swimming pools, ball fields, golf courses, community centers and active programming. Throughout the years, a zoo, amphitheaters, museums and a national memorial have been added.

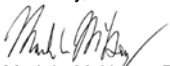
Although the system has grown immensely, we still stay true to Kessler's original framework and intention. As a result, "The Kansas City Parks and Boulevards Historic District" has been listed in the National Register of Historic Places for its significance in Community Planning and Development and Landscape Architecture.

You will find information about all of our amenities and more in this Reference Book. Included in the pages of this guide are listings for all Parks and Recreation owned and operated facilities and parkland within Kansas City, Missouri's six Council Districts.

The Board of Parks and Recreation Commissioners and I are very proud to mark our 125th anniversary in 2017. The year will be filled with observance and reflection on what we have accomplished and how we have grown and served our residents for well over a century.

We invite you to take this celebratory journey with us by connecting via our social media channels as we mark this milestone and look confidently to the future and our next 125+ years.

Sincerely,



Mark L. McHenry, Director

TABLE OF CONTENTS

CONTENTS	PAGE
INTRODUCTION AND LAND ACQUISITION METHODS	3
PARKS	5
BOULEVARDS.....	20
PARKWAYS	23
PARK STREETS.....	25
PARK ROADS.....	28
FLAGPOLES.....	30
FOUNTAINS.....	34
ORNAMENTAL STRUCTURES.....	38
PARKS & RECREATION FACILITIES.....	46
AMPHITHEATERS.....	46
AQUATIC FACILITIES	47
BALL DIAMONDS	49
BASKETBALL COURTS	53
COMMUNITY CENTERS.....	56
FLYING DISC GOLF COURSES	57
FOOTBALL FIELDS.....	58
GOLF COURSES.....	60
HORSESHOES COURTS.....	61
LAKES.....	62
MUSEUMS.....	64
NATURAL AND GARDEN AREAS.....	65
OFF LEASH DOG PARKS.....	69
OUTDOOR EXERCISE EQUIPMENT	70
PLAYGROUNDS.....	71
SAND VOLLEYBALL COURTS	78
SHELTERS	79
SOCCER FIELDS	83
SPECIAL FACILITIES.....	85

TABLE OF CONTENTS

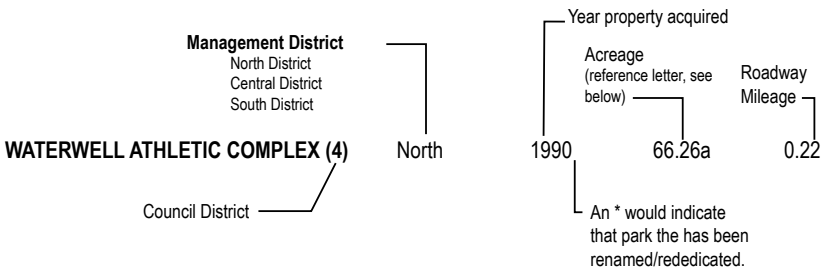
CONTENTS	PAGE
SPECIAL RECREATIONAL FACILITIES.....	87
TENNIS COURTS.....	88
TRAILS.....	90
SERVICE FACILITIES	102
SUMMARIES.....	103
ACREAGE & MILEAGE	103
FACILITIES TOTALS.....	104
PARKS BY COUNCIL DISTRICTS	108
KANSAS CITY COUNCIL DISTRICT MAP	108
PARKS WITHIN COUNCIL DISTRICT 1.....	109
PARKS WITHIN COUNCIL DISTRICT 2.....	111
PARKS WITHIN COUNCIL DISTRICT 3.....	113
PARKS WITHIN COUNCIL DISTRICT 4.....	117
PARKS WITHIN COUNCIL DISTRICT 5.....	121
PARKS WITHIN COUNCIL DISTRICT 6.....	123
PARKS BY PARK MANAGEMENT DISTRICTS	125
PARK MANAGEMENT DISTRICTS MAP	125
PARKS WITHIN NORTH MANAGEMENT DISTRICT.....	126
PARKS WITHIN CENTRAL MANAGEMENT DISTRICT.....	131
PARKS WITHIN SOUTH MANAGEMENT DISTRICT.....	137
COMMISSIONERS.....	141
DIRECTORS	144

INTRODUCTION AND LAND ACQUISITION METHODS

INTRODUCTION

The purpose of this book is to provide the user with a current inventory and summary of park properties, boulevards, parkways, landmarks, recreation and park service facilities, and former Commissioners.


Each park listed in this book has the appropriate council district or districts identified, the management region where it is located, and the park acreage and roadway mileage. The park acreage will be suffixed with lower case letters if the acreage is leased or owned by another City department or agency. (See example below)



a. Non-Park: Land owned by another City department not accepted as a park but maintained by the Board of Parks and Recreation Commissioners.

b. Leased: Lands owned by other agencies that are leased for parks or recreation use.

Each roadway represented in this book has the appropriate council district or districts identified, the management region where it is located, and the total acreage and mileage. (See example below)



LAND ACQUISITION METHODS

Parks, parkways and boulevards or additions thereto may be acquired by any of the following methods:

- 1. GIFTS:** An individual or corporate donor may claim a tax deduction for any gift to a municipality. The donor should consult his tax adviser for a determination.
- 2. PURCHASE:** The City, through the Board of Parks and Recreation Commissioners, generally acquires fee simple titles and recognizes easements which are in existence at the time of purchase.
- 3. CONDEMNATION:** The City Council, acting upon recommendation by the Board of Parks and Recreation Commissioners, has authority to condemn land for parks, parkways and boulevards. In the case of acquisition by the benefit district assessment method, condemnation procedures must be followed.
- 4. TRANSFER:** City-owned property other than parks, parkways or boulevards may be ordered transferred to some other public use by a two-thirds vote of the City Council.
- 5. DEVELOPER'S ALLOTMENT:** The dedication of park land by subdivision plat according to Section 88-405-17, Parkland Dedication, as adopted on May 21, 2009.
- 6. COOPERATIVE AGREEMENT:** City-owned property other than parks, parkways or boulevards that may be used for parks and recreation use by lease agreement or by memorandum of understanding.

Land, once it is acquired and dedicated for park, parkway and boulevard purposes, cannot be converted to other uses or sold except by a vote of the people in accordance with Section 1004 of the Kansas City, Missouri, City Charter.

PARKS

Park Name (Council District) Park Location	Park District	Year Acquired	Acres	Roadway Mileage
9TH & VAN BRUNT ATHLETIC FIELDS (3) E. 9th St. & Van Brunt Blvd.	Central	2007	12.4	0.2
ADMIRAL PLAZA (4) Admiral Blvd. & Oak St.	Central	1981	1	
AGNES PARK (5) E. 74th St. & Agnes Ave.	South	1967	1.95	
AMITY WOODS NATURE PARK (2) MO Hwy. 152 & N. Amity Rd.	North	2000	48.41	0.04
ARBOR VILLA PARK (6) E. 66th Terr. & Main St..	South	1949	1.11	
ARLETA PARK (5) E. 77th St. & Prospect Ave.	South	1967	4.62	
ARNO PARK (6) Ward Pkwy. & W. 69th St.	South	1949	1.11	
ASHLAND SQUARE (3) E. 23rd St. & Elmwood Ave.	Central	1913	7.53	
BANNISTER PARK (5) 9800 James A. Reed Rd.	South	1975	13.67	
BARRY ROAD PARK (2) 8299 N. Congress Ave.	North	1967	10.96	
BELVIDERE PARK (3) Independence Ave. & Lydia Ave.	Central	1967	15.46	
BENT TREE PARK (5) Harris St. & View High Dr.	South	1978	3	
BIG BLUE BATTLEFIELD PARK (5) E. 63rd St. & Manchester Trfwy.	South	1995	86.22	
BIG SHOAL GREENWAY (1) Parallel to N.E. 56th St., from N. Antioch Rd. to centerline of Thornton's Mill Creek	North	1957	103.08	0.05
BLENHEIM PARK (5) Gregory Blvd. & The Paseo	South	1921	6.93	

PARKS

Park Name (Council District) Park Location	Park District	Year Acquired	Acres	Roadway Mileage
BLOCH, RICHARD & ANNETTE, CANCER SURVIVORS' PARK (ROANOKE PLAZA) (4) Roanoke Pkwy. & W. 47th St.	Central	1990*	(In Roanoke Parkway) 2.37	
BLUE BANKS PARK (3) 4800 Colorado Ave.	Central	1931	(In Brush Creek Greenway) 37.84	
BLUE HILLS PARK (5) E. 53rd St. & Brooklyn Ave.	South	1946	10.37	
BLUE RIVER ATHLETIC FIELD (6) I-435 & E. 104th St.	South	1974	80 ^b	0.46
BLUE VALLEY PARK (3) E. 23rd St. & Topping Ave.	Central	1943	238.5	1.98
BLUE VALLEY RECREATION CENTER PARK (3) 1801 White Ave.	Central	1970	24.04	
BLUES PARK (3) E. 20th St. & Prospect Ave.	Central	1967	4.75	
BRIARCLIFF GREENWAY (4) N.W. 36th St. to N.W. 40th St. along Briarcliff Rd.	North	1957	40.94	
BROOKHILL PARK (1) N.E. 58th St. & N. Jackson Ave.	North	1985	13.86	
BROOKSIDE COURT (6) Brookside Blvd. & W. 63rd St.	South	1911	(In Brookside Boulevard) 1.03	
BROOKSIDE PARK (4) Brookside Blvd. & E. 56th St.	South	1951	5.67	
BROOKSIDE TRIANGLE PARK (4) Brookside Blvd. & E. 59th St.	South	1988*	(In Brookside Boulevard) 1.29	
BROWN, SANFORD PLAZA (3) Linwood Blvd. & Brooklyn Ave.	Central	1908	3.09	
BRUSH CREEK GREENWAY (3, 4 & 5) Along Brush Creek, from Brookside Blvd. to the Blue River	Central	1917	285.85	1.64

PARKS

Park Name (Council District) Park Location	Park District	Year Acquired	Acres	Roadway Mileage
BUCKEYE GREENWAY (1) MO Hwy. 210 & N. Brighton to N.E. 37th St.	North	1957	72.4	
BUDD PARK (4) St. John Ave. & Brighton Ave.	Central	1890	26.39	
CAFE CORNER PARK (4) Ward Pkwy. & J.C. Nichols Pkwy.	Central	1997*	(In Ward Parkway) 0.67	
CAMERON, DR. JEREMIAH PARK (4) 43rd St. & Broadway Blvd.	Central	2007*	(In Broadway Boulevard) 0.25	
CASE, ERMINE, JR., PARK (4) W. 10th St. & Jefferson St.	Central	1944	1.67	
CAVE SPRING PARK (5) 7200 Westhavens Rd.	South	1980	12.3	
CENTRAL PARK (3) Linwood Blvd. & Bales Ave.	Central	1930	11.89	
CHAUMIERE WOODS PARK (1) N.E. 43rd St. & N. Indiana Ave.	North	1957	15.4	0.31
CHELSEA PARK (3) E. 27th St. & Chelsea Ave.	Central	1948	3.19	
CHOUTEAU GREENWAY (1) N.E. Pavin Rd. to N. Cleveland Ave., along the west side of Chouteau Parkway	North	1957	(In Chouteau Parkway) 26.98	
CHOUTEAU GREENWAY PARK (1) N.E. 42nd Terr. & Chouteau Pkwy.	North	1957	(In Chouteau Parkway) 6.5	0.04
CHOUTEAU PARK (1) N.E. 46th St. & N. Chouteau Trfwy., south to I-35	North	1957	7.38	
CLARK-KETTERMAN ATHLETIC FIELD (6) E. 107th St. & Skiles Ave.	South	1967	35.51	0.16
CLAYTON PARK (2) N.E. 64th Terr. & N. Belleview St.	North	1986	33.01	
CLEVELAND PARK (3) E. 43rd St. & Cleveland Ave.	Central	1956	29.04	0.1

PARKS

Park Name (Council District) Park Location	Park District	Year Acquired	Acres	Roadway Mileage
COLUMBUS SQUARE (4) Missouri Ave. & Holmes St.	Central	1909	4.18	
COMMONWEALTH GREEN (4) Armour Blvd. & Gillham Rd.	Central	1988	1.48	
COOLEY PARK (1) N. Antioch Rd. & Winn Rd.	North	1957	18.26	0.06
CORRINGTON PARK (3) E. 18th St. & Corrington Ave.	Central	1967	9.85	
COUNTRYSIDE PARK (4) Brookside Blvd. & E. 54th St.	South	2004*	(In Brookside Blvd.) 0.68	
CREEKWOOD PARK (2) N.W. 78th St. & N. Hickory Ct.	North	1999	4.75	
CRESTVIEW PARK (4) N.E. 43rd St. & N. Troost Ave.	North	1957	9.07	0.44
CREWS, NELSON C., SQUARE (3) E. 27th St. & Woodland Ave.	Central	1902	6.29	
CYPRESS PARK (3) E. 29th St. & Cypress Ave.	Central	1967	5.19	
DANIEL MORGAN BOONE PARK (5) E. 63rd St. & Euclid Ave.	South	2002	14.64	
DARTER, JERRY, PARK (6) E. 105th St. & Hillcrest Rd.	South	1974	24.11	0.12
DAVIDSON PARK (1) N.E. 53rd St. & N. Woodland Ave.	North	1957	15.97	
DAVIS, ILUS W., PARK (4) E. 11th St. & Oak St.	Central	2001	5.2	
DAVIS, MURRAY, PARK (4) E. 40th St. & Main St..	Central	1931	0.09	
DIETRICH, SHEILA KEMPER, PARK (4) Gillham Rd. & E. 27th St.	Central	1999*	2.57	
DOUGLASS PLAYGROUND AT GRACE WILLIAMS NICHOLL PARK (4) 2632 Jarboe St.	Central	2006	0.24	

PARKS

Park Name (Council District) Park Location	Park District	Year Acquired	Acres	Roadway Mileage
DRIPS, ANDREW PARK (4) W. 16th St. & Belleview Ave.	Central	1882	0.16	
DUNBAR PARK (3) E. 36th St. & Oakley Ave.	Central	1943	2.94	
DUNN, WILBUR H., PARK (5) The Paseo & Meyer Blvd.	South	1911	(In The Paseo) 9.23	
EASTWOOD PARK (5) Sni-A-Bar Rd. & Bennington Ave.	Central	1979	3.8	
ENGLEWOOD PARK (1) Englewood Rd. & N. Troost Ave.	North	1957	50.75	0.43
ESSEX PARK (1) N.E. 87th St. & N. Mersington Ave.	North	2001	5.97	
EWING PARK (6) E. 107th St. & Ewing Ave.	South	1977	0.28	
FAIRFIELD PARK (2) N.E. Cookingham Dr. & N. Charlotte St.	North	1998	10.7	
FAIRVIEW PARK (3) E. 38th St. & Arlington Ave.	Central	1982	9.6	
FISHING RIVER GREENWAY (1) N.E. 109th St. & N. Ditzler Ave.	North	1999	32.54	
FOX HILL PARK (2) N.E. 104th St. & N. Chowning Dr.	North	1979	15.2	
FREEWAY GARDENS (3) E. 14th St. & Indiana Ave.	Central	1970	2.27 ^b	
FRENCH TRACT (5) Bannister Rd.	South	1974	12.65 5.7 ^b	
GAGE PARK (4) W. 23rd St. & Jarboe St.	Central	1967	3.64	
GAMBRI L TRACT (6) E. 108th St. & Saint Catherine's Ln.	South	1974	10.6	
GARMENT DISTRICT PLACE (4) W. 8th St. between Washington St. & Broadway Blvd.	Central	1990	0.76	

PARKS

Park Name (Council District) Park Location	Park District	Year Acquired	Acres	Roadway Mileage
GARNEY, ANNE, PARK (2) N. Woodland Ave. & N.E. 110th St.	North	1999	103.14	0.21
GARRISON SQUARE (4) E. 5th St. & Troost Ave.	Central	1908	3.09	0.08
GILLHAM, ROBERT, PARK (4) Gillham Rd., from 39th St. to Brush Creek Blvd.	Central	1902	(In Gillham Road) 58.84	
GOIN' TO KANSAS CITY PLAZA AT TWELFTH ST. AND VINE (3) The Paseo & E. 12th St.	Central	1977	4.8	
GOLDEN OAKS PARK (1) N.E. 46th St. & N. Antioch Rd.	North	1957	14.02	
GORMAN, ANITA B., PARK (1) N. Holmes St. at N.E. Vivion Rd.	North	1957	51.89	0.07
GREEN HILLS PARK (2) Green Hills Rd. & Bryan Ave.	North	1977	5.8	
HARMONY PARK (3) E. 10th St. & Agnes Ave.	Central	1971	1.4	
HEIM PARK (4) Chestnut Trfwy. & Martin Ave.	Central	1967	4.17	
HIBBS PARK (5) E. 59th St. & Spruce Ave.	South	1967	2.73	
HIDDEN VALLEY PARK (1) N.E. Russell Rd. & N. Bennington Ave.	North	1957	193.2	0.11
HIGHLAND VIEW PARK (1) N.E. 85th Terr. & N. Virginia Ave.	North	1977	13.11	
HODGE, ROBERT H., PARK (1) 7000 N.E. Barry Rd.	North	1967	1,029.05	1.29
HOLMES PARK (6) Holmes Rd. & E. 69th St.	South	1944	9.14	
HOSPITAL HILL PARK (4) Gillham Rd. & E. 22nd St.	Central	1909	3.34	
HYDE PARK (4) Gillham Rd. & E. 38th St.	Central	1902	(In Gillham Road) 7.46	

PARKS

Park Name (Council District) Park Location	Park District	Year Acquired	Acres	Roadway Mileage
INDEPENDENCE PLAZA (3) Independence Blvd. & Park Ave.	Central	1896	1.73	
INDIAN CREEK GREENWAY (5 & 6) Along Indian Creek, from State Line Rd. to the Blue River	South	1968	119.49	
INDIAN MOUND (4) Gladstone Blvd. & Belmont Blvd.	Central	1911	(In Kessler Park) 11.73	
INDIANA PARK (3) E. 25th St. & Indiana Ave.	Central	1967	2.38	
INGELS PARK (6) E. 118th St. & Bristol Ave.	South	1977	5.7	
ISER PARK (6) E. 112th Terr. & Sycamore Ave.	South	1977	10.65	
IVANHOE PARK (3) E. 43rd St. & Brooklyn Ave.	Central	1956	11.56	
JARBOE PARK (4) W. 17th St. & Jarboe St.	Central	1904	4.33 0.39 ^b (In West Terrace Park) 3.94	
KEMP, MARGARET, PARK (3) E. 10th St. & Harrison St.	Central	1967	2.94	
KESSLER, GEORGE E., PARK (3 & 4) The Paseo to Belmont Blvd., North Bluffs	Central	1895	307.21 3.7 ^a	4.69
KIELY, THOMAS J., PARK (5) The Paseo & Volker Blvd.	South	1926	(In The Paseo) 0.58	
KING, MARTIN LUTHER, JR., SQUARE (3) Swope Pkwy. & Woodland Ave.	Central	1978 [*]	(In Brush Creek Greenway) 42	
KIRBY CREEK PARK (1) N.E. 81st St. & N. Woodland Ave.	North	1978	4.9	
KLAPMEYER PARK (6) W. 126th St. & State Line Rd.	South	1973	13.5	

PARKS

Park Name (Council District) Park Location	Park District	Year Acquired	Acres	Roadway Mileage
LAKESWOOD GREENWAY (1) I-35 to Penguin Park, parallel to N. Norton Ave.	North	1957	63.55	0.17
LEGACY EAST PARK (5) E. 91st St. & Brooklyn Ave.	South	1972	12.7	
LEGACY WEST PARK (5) E. 94th St. & Troost Ave.	South	1972	15.1	
LIBERTY PARK (3) E. 34th Terr. & Stadium Dr.	Central	1967	17.78	0.11
LINE CREEK GREENWAY (2) N.W. 70th St. to N.W. Barry Rd.	North	1975	75.06	
LINE CREEK MEADOWS (2) Line Creek Pkwy. & N.W. 85th St.	North	1997	10.91	
LINWOOD GREEN (3) Linwood Blvd., from Lister Ave. to Poplar Ave.	Central	1974	17.7	0.21
LITTLE BLUE VALLEY PARK (5) Noland Rd. & E. 75th St..	South	2011	95	0.07
LONGFELLOW PARK (4) Gillham Rd. & E. 25th St.	Central	1980	(In Gillham Road) 1.43	
LONGVIEW TRACT (6) 7101 Longview Rd.	South	2002	21.54	0.12
LOOSE, JACOB L., PARK (4) W. 51st St. & Wornall Rd.	South	1927	74.08	0.42
LYKINS, DR. JOHNSTONE, SQUARE (3) E. 8th St. & Myrtle Ave.	Central	1913	4.95	
MANHEIM GREEN (3) Manheim Rd. & E. 40th St.	Central	1983	0.99	
MAPLE PARK (3) Maple Blvd. & Lexington Ave.	Central	1946	15.52	0.3
MAPLEWOODS GREENWAY (1 & 2) N.E. 96th St. & N. Lydia	North	1993	103.5	

PARKS

Park Name (Council District) Park Location	Park District	Year Acquired	Acres	Roadway Mileage
MARLBOROUGH COMMUNITY CENTER GROUNDS (5) 8200 The Paseo	South	1997	1.08	
MARLBOROUGH PARK (5) E. 83rd St. & Park Ave.	South	1981	18.29	
MCCOY PARK (3) 1524 White Ave.	Central	2016	2.94 ^a	
MEMORIAL HILL (4) Pershing Rd. & Main St..	Central	1920	(In Penn Valley Park) 46.96	0.91
MIGLIAZZO, CARL, PARK (6) Minor Dr. & Pennsylvania Ave.	South	1977	12.4	
MILL CREEK PARK (4) J.C. Nichols Pkwy. from W. 43rd St. to Ward Pkwy.	Central	1908	11.43	
MINOR, WILLIAM, PARK (6) Red Bridge Rd. & Holmes Rd.	South	1956	235.09 8 ^b	0.73
MONTGALL PARK (3) E. 22nd St. & Agnes Ave.	Central	1920	6.1	
MORGAN TRACT (2) 5800 N. Broadway	North	1981	9.25	
MULKEY SQUARE (4) W. 13th St. & Summit St.	Central	1904	(In West Terrace Park) 8.87	
NASHUA WATER TOWER PLAYGROUND (2) 10945 N. Oak Trfwy.	North	2007	1 ^a	
NICHOLSON BALL DIAMOND (4) 3601 E. Nicholson Ave	Central	1971	2 ^b	
NOBLE PARK (5) E. 75th St. & Cleveland Ave.	South	1982	14.3	
NORTH BROOK PARK (1) N.E. 79th St. Terr. & N. Sycamore Dr.	North	1997	17.85	
NORTH CONGRESS GREENWAY (2) N.W. 68th St. & Mace Rd.	North	1974	31.68	

PARKS

Park Name (Council District) Park Location	Park District	Year Acquired	Acres	Roadway Mileage
NORTH HAMPTON PARK (1) N.E. 116th St. & N. Stark Ave.	North	1990	42.4	
NORTH HILLS PARK (4) South of N.E. 36th St. at N. Wayne Ave., west of I-29/I-35	North	1957	14.5	
NORTH ST. CLAIR PARK (2) N.W. 79th St. & St. Clair Ave.	North	1998	12.37	
NORTHEAST ATHLETIC FIELDS (4) 6500 E. St. John Ave.	Central	1967	18.99	0.21
NORTHWOOD PARK (2) N. Polk Dr. & N.W. 56th St.	North	1988	5.56	
OAK PARK (3) E. 43rd St. & Agnes Ave.	Central	1945	6.49	
OBSERVATION PARK (4) W. 20th St. & Holly St.	Central	1899	8.88	0.23
OLD STATE LINE GREENWAY (2) N. Hickory, from N. Hidden Lakes Dr. to N.W. 80th St.	North	1994	24.52	
PAIGE, SATCHEL, STADIUM (3) 5200 E. 51st St.	South	1985	(In Town Fork Creek Greenway) 12.7	
PALMER PARK (3) E. 53rd St. & Smalley Ave.	South	1977	6.15	
PARK FOREST PARK (2) N.W. 75th St. & N. Autumn Ave.	North	1983	10.03	
PENGUIN PARK (1) N.E. Vivion Rd. & N. Norton Ave.	North	1998*	3.42	0.12
PENN VALLEY PARK (4) W. 28th St. & Wyandotte St.	Central	1898	176.58	2.29
PIONEER PARK (4) Broadway Blvd. & Westport Rd.	Central	1987	(In Broadway Boulevard) 0.17	
PLATTE PURCHASE PARK (2) N.W. 100th St. & Platte Purchase Dr.	North	2004	140 80 ^b	0.79

PARKS

Park Name (Council District) Park Location	Park District	Year Acquired	Acres	Roadway Mileage
PLEASANT VALLEY ROAD ATHLETIC COMPLEX (1) 6401 N.E. Pleasant Valley Rd.	North	1992	27	0.47
PRATHER PARK (1) Parvin Rd. & Prather Rd.	North	1967	3.7	0.02
PROSPECT PLAZA PARK (3) E. 12th St. & Prospect Ave.	Central	1973	7.2	
QUAILRIDGE PARK (1) N.E. 108th St. & MO Hwy. 291	North	1998	14	
RAYTOWN ROAD ATHLETIC FIELD (3) Eastern Trfwy. & Raytown Rd.	Central	1973	32.7	
REED, JAMES A., PARK (5) E. 89th St. & James A. Reed Rd.	South	1976	12.13	
RIVERFRONT PARK (4) Riverfront Rd. & N. Monroe Ave.	Central	1947	955.45	0.54
RIVERVIEW GREENWAY (4) N.E. 32nd St. & N. Holmes Rd. thence northeasterly to Russell Rd.	North	1957	44.55	
ROANOKE PARK (4) Valentine Rd. to 34th St. & Karnes Blvd.	Central	1902	37.59	0.82
ROBINHOOD PARK (2) N.W. 72nd St. & Robinhood Ln.	North	1975	(In Line Creek Greenway) 8.4	
ROCK CREEK PARK (1) Byers Ave. & N. Antioch Rd.	North	1957	15.78	
ROMEY HILLS PARK (2) N.E. 101st Pl. & N. Main St.	North	1979	5.27	
RUSKIN WAY PARK (6) E. 114th St. & Ruskin Way	South	1977	5.13	
RUSSELL, MAJORS, WADDELL PARK (6) State Line Rd. & W. 83rd St.	South	1983	3.75	
SAN RAFAEL PARK (1) N.E. 53rd St. & San Rafael Dr.	North	1968	26.17	0.09

PARKS

Park Name (Council District) Park Location	Park District	Year Acquired	Acres	Roadway Mileage
SANTA FE TRACE PARK (6) Martha Truman Rd. & Holmes Rd.	South	1978	23.86	
SANTA FE TRAIL PARK (3) E. 23rd St. & Topping Ave.	Central	1967	(In Blue Valley Park) 34.89	
SCHUMACHER PARK (5) 6511 E. 93rd St.	South	1993	1.3	
SCOTT PARK (6) 4141 E. 100th Terr.	South	1974	6.3	
SEARCY CREEK GREENWAY (1) N.E. Parvin Rd. to N.E. 56th St. along Searcy Creek	North	1957	177.02	
SEVEN OAKS PARK (3) E. 39th St. & Kensington Ave.	Central	1949	11.23	
SHEFFIELD PARK (4) E. 12th St. & Winchester Ave.	Central	1913	11.24	
SHERRYDALE PARK (2) N.E. 90th Terr. & N. Oak St.	North	1976	8.82	
SKILES PARK (3) E. 47th St. & Skiles Ave.	South	1979	10.36	
SMITH, JERRY PARK (6) E. 135th St. & Prospect Ave.	South	1975	360	0.6
SOUTH OAK PARK (6) E. 83rd St. & Oak St.	South	1961	19.47	
SOUTHMORELAND PARK (4) Emanuel Cleaver II Blvd. & Oak St.	Central	1899	3.86	
SPRING VALLEY PARK AND PLAZA (3) E. 27th St. & Woodland Ave.	Central	1902	26.43	0.43
STRATHBURY PARK (2) I-29 & N.W. 60th St.	North	1977	14.52	
SUNNYSIDE PARK (6) W. 83rd St. & Summit St.	South	1949	21.25	0.18
SUNSET PARK (1) N. Garfield Ave., from N.E. 35th St. to N.E. 34th Terr.	North	1957	27.98	

PARKS

Park Name (Council District) Park Location	Park District	Year Acquired	Acres	Roadway Mileage
SWOPE, THOMAS H., PARK (5) Swope Pkwy. & Meyer Blvd.	South	1896	1,805	12.85
SYCAMORE KNOLL PARK (2) Byfield Ave., north of N.W. Barry Rd.	North	1978	1.39	
SYCAMORE PARK (6) E. 108th St. & Sycamore Ave.	South	1977	8.6	
TERRACE PARK (6) E. 115th St. & Cleveland Ave.	South	1976	4.29	
TERRY R. DOPSON, PARKS, RECREATION & BOULEVARDS ADMINISTRATION BUILDING GROUNDS (5) 4600 E. 63rd St. Trfwy.	South	1998*	(In Swope Park) 7.35	
THE CONCOURSE (4) Benton Blvd. & St. John Ave.	Central	1899	6.36	
THE GROVE (3) Benton Blvd. & Truman Rd.	Central	1898	11.33	
THE PARADE (3) The Paseo & Truman Rd.	Central	1900	20.99	0.12
THEIS, FRANK A., PARK (4) Volker Blvd. & Oak St.	Central	1944	13.81	
TIFFANY HILLS PARK (2) N. Congress Ave. & Tiffany Springs Rd.	North	2000	71.9	0.51
TIFFANY SPRINGS PARK (2) N.W. 88th St. & N. Hampton Rd.	North	1966	838.46	0.66
TIMBER VALLEY PARK (5) E. 62nd St. Terr. & Marion Dr.	South	1979	21.6	
TOWER PARK (6) Holmes Rd. & E. 76th St.	South	1944	18.64 9.27 ^a	0.2
TOWN FORK CREEK GREENWAY (5) Blue Pkwy. & Cleveland Ave., south to E. 59th St. & S. Benton Ave.	South	1970	68.19 6.74 ^a	
TRABER, LAFAYETTE, GARDEN (3) Pendleton St. & Lexington Ave.	Central	1912	0.78	0.11

PARKS

Park Name (Council District) Park Location	Park District	Year Acquired	Acres	Roadway Mileage
TRACY ARTS PARK (3) E. 21st St. & Tracy Ave.	Central	1933	2.99	
TROOST PARK (3) The Paseo & E. 31st St.	Central	1901	8.75	0.11
UNION CEMETERY (4) Warwick Blvd. & E. 28th St.	Central	1943	27.67 ^a	1.4
VAN BRUNT PARK (3) Van Brunt Blvd. & E. 16th St.	Central	1911	(In Van Brunt Boulevard) 13.2	
VAYDIK, FRANK, PARK (2) N.W. 56th St. & N.W. Waukomis Dr.	North	1966	176.06	0.61
VINEYARD PARK (3) E. 40th Terr. & Vineyard Dr.	Central	1975	30.5	
VIVION ROAD BACKYARD WILDLIFE DEMONSTRATION GARDEN (1) N.E. 47th St & N.E. Vivion Rd.	North	1999*	(In Anita Gorman Park) 1.54	
WARFORD PARK (6) E. 114th St. & Cleveland Ave.	South	1972	3.37	
WASHINGTON SQUARE PARK (4) Pershing Rd. & Grand Blvd.	Central	1921	4.74	
WATERWELL ATHLETIC COMPLEX (4) MO Hwy. 9 & N. Broadway	North	1990	66.26 ^a	0.22
WATERWORKS PARK (4) N.E. 32nd St. & N. Oak Trfwy.	North	1965	36.03 32.35 ^a	0.78
WEST PENNWAY PARK (4) W. 20th St. & Madison Ave.	Central	1944	1.59	
WEST ROCK CREEK PARK (3) E. 27th St. & Hunter Ave.	Central	1980	18.48	
WEST TERRACE PARK (4) West Bluff from W. 6th St. to W. 17th St.	Central	1900	30.56	0.24
WESTWOOD PARK (4) W. 47th St. & Wyoming St.	Central	1948	9.33	
WHITE OAK PARK (5) E. 89th St. & Crescent Ave.	South	1971	24.67	

PARKS

Park Name (Council District) Park Location	Park District	Year Acquired	Acres	Roadway Mileage
WILDBERRY PARK (2) N.W. 87th St. & Pomona Ave.	North	1979	7.25	
WILLOW BROOKE PARK (2) N.E. 96th St. East of N. Oak Trfwy.	North	1993	23.82	
WINNER PARK (4) 8400 E. Independence Ave.	Central	1971	11.56	
WINNWOOD PARK (1) N.E. 44th St. & N. Cypress Ave.	North	1957	18.95	0.01
WOOD BRIDGE PARK (2) N. Holly Ave. & N.W. 79th Terr.	North	1987	13.15	
WOODBROOKE PARK (1) N.E. 72nd St. & N. Kensington Ave.	North	2002	16.72	
WOODGATE PARK (5) E. 97th St. & Elm Ave.	South	1976	6.35	
WOODSMOKE PARK (2) N.W. 70th St. & Hilldale Dr.	North	1978	8.1	
TOTALS	221		10,185.39	40.13

* These parks have been renamed and/or rededicated over the years.

BOULEVARDS

Boulevard Name (Council District) Roadway Location	Park District	Acres	Roadway Mileage
22ND STREET (4) Grand Blvd. to Kenwood Ave.	Central	1.8	0.29
31ST STREET (4) Southwest Trfy. To Wyandotte St.	Central	1.78	0.37
40TH STREET (3) E. Virginia Ave. to The Paseo	Central	0.4	0.06
ADMIRAL BOULEVARD (3 & 4) Grand Blvd. to Highland Ave.	Central	13.2	1.03
ARMOUR BOULEVARD (3 & 4) Broadway Blvd. to The Paseo	Central	15.88	1.25
BELMONT BOULEVARD (4) Gladstone Blvd. to Wilson Ave.	Central	14	1.03
BENTON BOULEVARD (3 & 4) St. John Ave. to Swope Pkwy.	Central	67.69	5.68
BENTON PLAZA (3) Chestnut Ave. to Truman Rd.	Central	(In Benton Blvd.)	(0.31 miles included in Benton Blvd.)
BRIARCLIFF PARKWAY (4) US 169 to N. Oak Tfwy.	North	13.24	0.96
BROADWAY BOULEVARD (4) W. 31st St. to W. 43rd St. & From I-70 to Southwest Blvd.	Central	32.51	2.97
BROOKSIDE BOULEVARD (4 & 6) W. 47th St., Emanuel Cleaver II Blvd. & Main St. to Meyer Blvd. (6400 south)	South	29.12	2.16
BRUSH CREEK BOULEVARD (3 & 4) Rockhill Rd. to The Paseo	Central	7.16	0.57
EMANUEL CLEAVER II BOULEVARD (3 & 4) J.C. Nichols Pkwy. east to Benton Blvd.	Central	38.3	2.58
GILLHAM PLAZA (4) E. 31st St. to E. 34th St.	Central	5.06	0.39
GILLHAM ROAD (4) Armour Blvd. to E. 22nd St.	Central	45.48	1.09
GLADSTONE BOULEVARD (4) Independence Ave., north and east to Belmont Blvd.	Central	25.1	2.86
GRAND BOULEVARD (4) E. 28th St. & Main St. to Berkley Riverfront Park.	Central	27.85	2.75

BOULEVARDS

Boulevard Name (Council District) Roadway Location	Park District	Acres	Roadway Mileage
GREGORY BOULEVARD (5 & 6) From Ward Pkwy. (1100 west) to east loop of I-435	South	44.34	5.65
HARRISON BOULEVARD (4) Armour Blvd. (3500 south) to E. 39th St.	Central	19.44	0.49
HARRISON STREET (4) Emanuel Cleaver II Blvd. to E. 45th St.	Central	0.69	0.25
HIGHLAND AVENUE (3) Independence Blvd. to Admiral Blvd.	Central	1.01	0.1
HOLMES ROAD (6) E. 78th St. to Rockhill Rd.	South	12.51	1.42
INDEPENDENCE BOULEVARD (3 & 4) The Paseo to Benton Blvd.	Central	10.95	1.04
KARNES BOULEVARD (4) Wyoming St. to W. 31st St.	Central	9.1	1.03
LINWOOD BOULEVARD (3 & 4) Broadway Blvd. to Van Brunt Blvd.	Central	51.19	3.81
MANHEIM ROAD (3 & 4) The Paseo northwest to Holmes St.	Central	3.99	0.47
MAPLE BOULEVARD (3) Independence Ave. to Missouri Ave.	Central	2.2	0.18
MEYER BOULEVARD (5 & 6) Ward Pkwy. To Brooklyn Ave.	South	63.17	2.41
NICHOLS, J. C. PARKWAY (4) Ward Pkwy. (4800 south) north to W. 43rd St.	Central	19.92	0.66
PERSHING ROAD (4) Gillham Rd. & E. 25th St., north and west to West Pennway	Central	10.62	0.82
PROSPECT BOULEVARD (3) Independence Blvd. (600 south) north to Lexington Ave. (300 south)	Central	3.03	0.32
RED BRIDGE ROAD (6) Wornall Rd. to Blue River Rd.	South	21	1.48
ROANOKE PARKWAY (4) Ward Pkwy. north to Westport Rd.	Central	15.01	0.97
ROANOKE ROAD (4) Karnes Blvd. south to Valentine Rd.	Central	1.59	0.33

BOULEVARDS

Boulevard Name (Council District) Roadway Location	Park District	Acres	Roadway Mileage
ROCKHILL ROAD (4 & 6) Gregory Blvd. (7100 south) north to E. 45th St.	Central & South	37.2	3.56
ROCKHILL TERRACE (4) West Gillham Rd. to Brush Creek Blvd.	Central	2.74	0.28
THE PASEO (3 & 5) Center line of Lexington Ave. south and east to a point 205 ft. south of the center line of E. 79th St.	Central & South	223.1	9.43
VALENTINE ROAD (4) Wyoming St. to Broadway Blvd.	Central	8.51	0.92
VAN BRUNT BOULEVARD (3) E. 31st St. to Gladstone Blvd.	Central	48.48	3.55
VOLKER BOULEVARD (4 & 5) Brookside Blvd. to The Paseo	South	(In Brush Creek Greenway)	0.98
WARD PARKWAY (4) W. Brush Creek Pkwy. To Brookside Blvd.	Central & South	61.01	1.29
WARWICK BOULEVARD (4) Emanuel Cleaver II Blvd. to Armour Blvd.	Central	14.12	1.52
WEST PASEO BOULEVARD (3) E. 24th St. to E. 27th St.	Central	(In The Paseo)	0.33
WEST PENNWAY (4) Summit St. to W. 26th St.	Central	10.97	0.9
TOTALS	44	1,034.46	70.23

Boulevard total length is based on right-of-way centerline miles.

PARKWAYS

Parkway Name (Council District) Roadway Location	Park District	Acres	Roadway Mileage
63RD STREET TRAFFICWAY (5) Swope Pkwy. to Lewis Rd.	South	8.57	1.16
BLUE PARKWAY (5) Swope Pkwy. & Benton Blvd. (3500 east) to Elmwood Ave. (4600 east)	South	6.06	0.66
BRIARCLIFF PARKWAY (4) MO Hwy. 9 to US 169	North	4.68	0.44
BUDD PARK ESPLANADE (4) Van Brunt Blvd. (4800 east) to Hardesty Ave. (5400 east)	Central	3.92	0.37
CHESTNUT PARKWAY (3 & 4) Guinotte Ave. to Independence Blvd.	Central	11.85	0.91
CHOUTEAU PARKWAY (1) Missouri Route 210 to I-35	North	82.34	1.55
EMANUEL CLEAVER II BOULEVARD (3) Benton Blvd. east to Elmwood Ave.	Central	27.97	0.59
GILLHAM ROAD (4) Brush Creek Blvd. to Armour Blvd.	Central	83.13	1.55
HARRISON PARKWAY (4) Gillham Rd. & E. 39th St., northeast to Harrison Blvd.	Central	14.37	0.42
LINE CREEK PARKWAY (2) N.W. Barry Rd. to Stagecoach Rd.	North	52.36	0.83
MAPLEWOODS PARKWAY (1 & 2) N.E. Barry Rd. to N.E. 96th St.	North	53.78	1.44
MEYER BOULEVARD (5 & 6) Brooklyn Ave. to Starlight Rd.	South	63.17	1.24
PENN VALLEY DRIVE (WEST PENNWAY) (4) W. 31st St. to W. 26th St.	Central	(In Penn Valley Park)	0.68
SEARCY CREEK PARKWAY (1) Shoal Creek Patrol Station to Shoal Creek Pkwy.	North	11.17	0.56
SEARCY CREEK PARKWAY (1) MO Hwy. 210 to Parvin Rd.	North	54.46	0.92
SHOAL CREEK PARKWAY (1) N.E. 108th St. west to N. Platte Purchase Dr.	North	62.16	3.41

PARKWAYS

Parkway Name (Council District) Roadway Location	Park District	Acres	Roadway Mileage
SHOAL CREEK PARKWAY (1) I-435 north to HWY 152, continuing to N.E. 96th St. and then west to I-435	North	70.44	4.48
SOUTH EMANUEL CLEAVER II BOULEVARD (3) Elmwood Ave. east and north to E. 31st St. & Hardesty Ave.	Central	144.12	3.07
SWOPE PARKWAY (5) The Paseo to Benton Blvd. & Blue Pkwy. and south to E. 67th St.	South	65.83	3.67
TIFFANY SPRINGS PARKWAY (2) From N. Oak Trfwy. west to Platte Purchase Dr.	North	41.21	1.64
TIFFANY SPRINGS PARKWAY (2) N. Revere Ave. west to 450 feet west to NW Prairie View Rd.	North	41.59	1.48
W. BRUSH CREEK PARKWAY (4) State Line Rd. to Ward Pkwy.	Central	3.81	0.22
WARD PARKWAY (6) Wornall Rd. to W. Brush Creek Pkwy.	Central & South	147.32	5.53
WEST GILLHAM ROAD (4) Rockhill Rd. to E. 42nd St.	Central	(In Gillham Road)	0.43
WEST LONGVIEW PARKWAY (6) Raytown Rd. north and west to E. 107th St.	South	19.31	1.07
WEST LONGVIEW PARKWAY (6) Bannister Rd. to E. 93rd St.	South	4.5	0.25
WEST PENNWAY (4) Summit St. to W. 17th St.	Central	19.48	0.44
TOTALS	27	1,097.60	39.01

PARK STREETS

Park Street Name (Council District) Roadway Location	Park District	Acres	Roadway Mileage
12TH STREET (3 & 4) Broadway (400 west) to Benton Blvd. (3200 east)	Central	16.57	2.36
25TH STREET () Gillham Rd. to Cherry St.	Central	(In Gillham Road)	0.08
26TH STREET (4) West Pennway to Jefferson St.	Central	(In Penn Valley Park)	0.06
27TH STREET (3) West Paseo (1350 east) to Vine Ave. (1600 east)	Central	(In The Paseo)	0.16
31ST STREET (3) North half of ROW from Tracy Ave. (1300 east) to west line of The Paseo (1400 east)	Central	0.31	0.1
37TH TERRACE (4) Harrison St. to west line of Troost Ave.	Central	(In Harrison Boulevard)	
38TH STREET (4) Broadway (400 west) to Roanoke Rd. (1200 west)	Central	3.57	0.51
40TH STREET (4) Kenwood Ave. (600 east) to Holmes Rd. (700 east)	Central	0.69	0.06
41ST STREET (4) Oak St. eastwards to 131.75 ft. east of Locust St.	Central	0.85	0.09
44TH STREET () Gillham Rd. to Charlotte St.	Central	(In Gillham Road)	0.03
45TH STREET (4) Kenwood Ave. (600 east) west to Rockhill Terr.	Central	1.92	0.13
45TH STREET () Gillham Rd. to Harrison St.	Central	(In Gillham Road)	0.03
46TH STREET (4) Rockhill Rd. to Holmes Rd.	Central	0.51	0.08
67TH STREET (5) Swope Pkwy. (3800 east) to Elmwood Ave. (4600 east)	South	6.35	0.5
8TH STREET (4) Washington St. (500 west) to Broadway (400 west)	Central	(In Garment District Place)	0.09
BLUE HILLS ROAD (5) E. 58th St. to E. 59th St.	South	(In The Paseo)	0.12
BRIGHTON AVENUE (4) St. John Ave. south to south line of Budd Park Esplanade	Central	1.02	0.18

PARK STREETS

Park Street Name (Council District) Roadway Location	Park District	Acres	Roadway Mileage
CHARLOTTE STREET () E. 44th St. to Gillham Rd.	Central	(In Gillham Road)	0.03
CHARLOTTE STREET () Brush Creek Blvd. north to the intersection of Brush Creek Blvd. & Rockhill Ter.	Central	0.81	0.2
CHERRY STREET (4) E. 25th St. south to a point 204 ft. south of E. 26th St.	Central	(In Gillham Road)	0.2
ELMWOOD AVENUE (5) E. Gregory Blvd. (7100 south) north to E. 67th St.	South	4.26	0.5
EUCLID AVENUE (3) South line of Spring Valley Park south to E. 29th St.	Central	0.59	0.08
GLEED TERRACE (4) Parallel to Harrison Pkwy., from Holmes St. (700 east) to Campbell St. (900 east)	Central	0.37	0.14
HOLMES STREET (4) E. 39th St. to Harrison Pkwy.	Central	0.37	0.09
HOLMES STREET () E. 45th St. to Brush Creek Blvd.	Central	1.2	0.12
JOHN "BUCK" O'NEIL WAY (3) The Paseo (1500 east) to Woodland Ave. (1800 east)	Central	(In The Paseo)	0.11
KENWOOD AVENUE (4) E. 45th St. to E. 46th St.	Central	0.97	0.14
KENWOOD AVENUE (4) E. 39th St. south to E. 43rd St.	Central	(In Gillham Road)	0.49
LOCUST STREET (4) E. 39th St. to E. 40th St.	Central	(In Gillham Road)	0.13
MCGEE STREET (4) Armour Blvd. (3500 south) to Gillham Rd.	Central	0.99	0.16
MONTGALL AVENUE (3) Lexington Ave. south to Smart Ave.	Central	0.45	0.04
MYRTLE AVENUE (5) E. Gregory Blvd. south to E. 71st St.	South	(In Gregory Boulevard)	0.08
OAK STREET TRAFFICWAY (4) Admiral Blvd. north to E. 6th St. Trfwy.	Central	0.96	0.06

PARK STREETS

Park Street Name (Council District) Roadway Location	Park District	Acres	Roadway Mileage
ST. JOHN AVENUE (3) Garfield Ave. (2100 east) to Wabash Ave. (2500 east)	Central	1.45	0.27
SUNRISE DRIVE (4) Gladstone Blvd. to Askew Ave.	Central	1.17	0.13
WOODLAND AVENUE (3) 75 ft. south from south boundary of Traber Garden	Central	0.09	0.01
WYOMING STREET (4) Valentine Rd. (3800 south) north to W. 37th St.	Central	0.84	0.13
TOTALS	52	46.31	7.69

Park Street total length is based on right-of-way centerline miles.

PARK ROADS

Park Road Name (Council District) Roadway Location	Park District	Acres	Roadway Mileage
27TH STREET (3) Vine Ave. (1600 east) to Woodland Ave. (1800 east)	Central	(In Spring Valley Park)	0.12
29TH STREET (4) Wyandotte St. (200 west) to Penn Valley Dr.	Central	(In Penn Valley Park)	0.15
BLUE RIVER ROAD (5) Oldham Rd. to southwest limit of Swope Park	South	(In Swope Park)	0.61
CLIFF DR. STATE SCENIC BYWAY (3 & 4) (State Scenic Byway) The Paseo, north and east to Gladstone Blvd.	Central	(In Kessler Park)	2.69
HILLCREST ROAD (5) Oldham Rd. to south line of Swope Park	South	(In Swope Park)	0.3
KESSLER ROAD (4) Pershing Rd. (200 west) south to Memorial Dr.	Central	(In Penn Valley Park)	0.53
LEWIS ROAD (5) E. 63rd St. Trfwy. to Wildcat Hollow Dr. (Includes loop road)	South	(In Swope Park)	1.17
LEXINGTON AVENUE (4) Bellefontaine Ave. to Montgall Ave.	Central	(In Kessler Park)	0.14
OAKWOOD DRIVE (5) Oldham Rd. to Oakwood Rd.	South	(In Swope Park)	0.75
OAKWOOD ROAD (5) Oakwood Dr. to Oldham Rd.	South	(In Swope Park)	0.36
OLDHAM ROAD (5) Gregory Blvd. to south limits of Swope Park	South	(In Swope Park)	1.13
PAVILION ROAD (5) A loop off Starlight Rd.	South	(In Swope Park)	0.29
PENN VALLEY PLACE (4) Pennsylvania Ave. to Pennsylvania Dr.	Central	(In Penn Valley Park)	0.09
PENNSYLVANIA DRIVE (4) Pennsylvania Ave. (600 west) to W. 27th St.	Central	(In Penn Valley Park)	0.42
PENNSYLVANIA STREET (4) Penn Valley Place north to the Tennis Courts	Central	(In Penn Valley Park)	0.12
SPRING VALLEY DRIVE (3) E. 27th St. to E. 29th St.	Central	(In Spring Valley Park)	0.31
STARLIGHT ROAD (5) Swope Pkwy. (3800 east) to E. 63rd St. Trfy.	South	(In Swope Park)	0.81

PARK ROADS

Park Road Street (Council District) Roadway Location	Park District	Acres	Roadway Mileage
SWOPE MEMORIAL DRIVE (5) From Gregory Blvd. to Swope Memorial Clubhouse	South	(In Swope Park)	0.85
THE MALL DRIVE (5) Starlight Rd. to Crest Dr.	South	(In Swope Park)	0.82
TROOST LAKE DRIVE (3) The Paseo (1400 east) to Vine St. (1600 east)	Central	(In The Paseo)	0.16
WILDCAT HOLLOW DRIVE (5) Lewis Rd. to east limits of Swope Park	South	(In Swope Park)	0.44
ZOO DRIVE (5) Starlight Dr. to Mall Dr.	South	(In Swope Park)	0.35
TOTALS	22		12.61

Park Road total length is based on right-of-way centerline miles.

FLAGPOLES

Park Name (Council District)	Park District
Park Location	
BLUE VALLEY RECREATION CENTER PARK (3) Blue Valley Recreation Center E. 18th St. & White Ave.	Central
BROADWAY BOULEVARD (3) Vietnam Veterans' Memorial Fountain Broadway & W. 42nd St.	Central
BRUSH CREEK GREENWAY (3) Brush Creek Community Center 3801 E. Emanuel Cleaver II Blvd.	Central
BRUSH CREEK GREENWAY (3) Enshriners Plaza Benton Blvd. and Emanuel Cleaver II Blvd.	Central
BRUSH CREEK GREENWAY (3) Watkins, Bruce R., Cultural Heritage Center 3700 Blue Pkwy.	South
DARTER, JERRY PARK (6) Hillcrest Community Center 10401 Hillcrest Rd.	South
DAVIS, ILUS W., PARK (4) E. 11th St. & Oak St.	Central
DAVIS, MURRAY, PARK (4) E. 40th St. & Main St.	Central
GARRISON SQUARE (4) Garrison Community Center 1124 E. 5th St.	Central
GILLHAM ROAD (4) Gillham Road E. 39th St. and Gillham Rd.	Central
GOLD STAR LEAGUE OF JACKSON COUNTY WORLD WAR I MEMORIAL (5) E. 47th St. and Blue Ridge Blvd.	South
HODGE, ROBERT H., PARK (1) Robert H. Golf Course 7000 N.E. Barry Rd.	North
KANSAS CITY NORTH COMMUNITY CENTER (1) 3930 N. Antioch Rd.	North

FLAGPOLES

Park Name (Council District)	Park District
Park Location	
KESSLER, GEORGE E., PARK (4) Kansas City Museum at Corinthian Hall 3218 Gladstone Blvd.	Central
KIELY, THOMAS J., PARK (3) The Paseo & Volker Blvd.	Central
LOOSE, JACOB L., PARK (4) Smith, Laura Conyers, Rose Garden W. 51st. & Wornall Rd.	South
MARLBOROUGH COMMUNITY CENTER GROUNDS (5) Marlborough Community Center 8200 The Paseo	South
MEMORIAL HILL (4) 89th Division Memorial Flagpole at south entrance to Liberty Memorial Mall	Central
MEMORIAL HILL (4) National World War I Museum and Memorial 2 Memorial Dr.	Central
MULKEY SQUARE (4) W. 13th St. & Summit St.	Central
OBSERVATION PARK (4) Aguirre, Tony, Community Center 2050 West Pennway	Central
PAIGE, SATCHEL, STADIUM (3) 5200 E. 51st St.	South
PENN VALLEY PARK (4) Firefighters' Fountain Pennsylvania Ave. & W. 31st St.	Central
ROANOKE PARK (4) Westport-Roanoke Community Center 3601 Roanoke Rd.	Central
SWOPE, THOMAS H., PARK (5) Camp Lake of the Woods 6400 Oakwood Dr.	South
SWOPE, THOMAS H., PARK (5) Jerome Cohen Administration Center 6700 Zoo Dr.	South

FLAGPOLES

Park Name (Council District)	Park Location	Park District
SWOPE, THOMAS H., PARK (5)	Lakeside Nature Center 4701 E. Gregory Blvd.	South
SWOPE, THOMAS H., PARK (5)	Loose Flagpole Swope Pkwy. & Meyer Blvd. east of Swope Interpretive Center	South
SWOPE, THOMAS H., PARK (5)	South District 6901 Elmwood Ave.	South
SWOPE, THOMAS H., PARK (5)	Southeast Community Center 4201 E. 63rd St.	South
SWOPE, THOMAS H., PARK (5)	Starlight Theatre 4600 Starlight Rd.	South
SWOPE, THOMAS H., PARK (5)	Swope Memorial 6900 Swope Memorial Dr.	South
SWOPE, THOMAS H., PARK (5)	Swope Park Pool 6700 Lewis Rd.	South
SWOPE, THOMAS H., PARK (5)	Terry R. Dopson Parks & Recreation Administration Building 4600 E. 63rd St. Trfwy.	South
THE CONCOURSE (4)	Benton Blvd. & St. John Ave.	Central
THE PARADE (3)	Black Archives Of MidAmerica 1722 E. 17th Terrace.	Central
THE PASEO (3)	Black Veterans Memorial 12th St. & The Paseo	Central
THE PASEO (5)	Fitzsimons-Battenfeld Monument Southwest corner of The Paseo & Volker Blvd.	South
UNION CEMETERY (4)	Warwick Blvd. & E. 28th St.	Central

FLAGPOLES

Park Name (Council District)	Park District
Park Location	
VAYDIK, FRANK, PARK (2) Line Creek Community Center & Ice Arena 5940 N.W. Waukomis Dr.	North
VAYDIK, FRANK, PARK (2) Kansas City Northern Miniature Railroad 5940 N.W. Waukomis Dr.	North
WARD PARKWAY (4) "Married Love" Ward Pkwy. & Wornall Rd.	Central
WARD PARKWAY (6) Meyer Circle Gateway & Memorial Avenue Of Trees Meyer Blvd. & Ward Pkwy., south of Meyer Circle	South
WARD PARKWAY (4) Sister Cities International Bridge Ward Pkwy. at Central St.	Central
WASHINGTON SQUARE PARK (4) Missouri Korean War Memorial Pershing Rd. & Main St.	Central
WASHINGTON SQUARE PARK (4) Washington, George, Memorial Pershing Rd. & Grand Blvd.	Central
WATERWORKS PARK (4) Children's Fountain N. Oak St. at N.E. 32nd St.	North
TOTALS	47

FOUNTAINS

Fountain Name (Council District) Location	Park District	Year Installed	Artwork, Designer/Artist
49/63 NEIGHBORHOOD FOUNTAIN (5) The Paseo & Lydia Ave. at E. 58th St.	South	1997	Will Nettleship
AMERICAN LEGION MEMORIAL I DRINKING FOUNTAIN (4) Budd Park Esplanade, east side of Van Brunt Blvd.	Central	1921	Wilkinson and Crans, artist; Robert Merrell Gage, sculptor
AMERICAN WAR MOTHERS MEMORIAL FOUNTAIN (5) Meyer Blvd. & The Paseo	South	1942	Edward Buehler Delk
BLOCH, HENRY WOLLMAN, FOUNTAIN (4) Pershing Rd. & Main St	Central	2001	Wet Design & BNIM; Water's Edge Aquatic Design, restoration
BOYLAN, HELEN SPRADLING, MEMORIAL FOUNTAIN (4) 4747 J.C. Nichols Pkwy.	Central	1996	International Architects Atelier
BRUSH CREEK FOUNTAINS (4) West side of the J.C. Nichols Pkwy. bridge, and between Main St. bridge/Brookside Blvd. bridge and the Oak St. bridge.	Central	1998	International Architects Atelier
CHILDREN'S FOUNTAIN (4) N. Oak St. at N.E. 32nd St.	North	1995	"Aubrey," "Handstand Boy," "Soccer Boy," "Physically- Challenged Boy," "Ballerina," and "Joy"; Tom Corbin, sculptor; Bowman Bowman Novick Inc., Larkin Associates, restoration
DAVIS, ILUS W., FOUNTAIN (4) E. 11th St. & Locust St.	Central	2001	Sasaki Associates
DICAPO, CARL J., FOUNTAIN (3) 4212 Cliff Dr.	Central	1989	Larkin Associates
EAGLE SCOUT MEMORIAL FOUNTAIN (4) Gillham Rd. & E. 39th St.	Central	1968	Adolph Alexander Weinman, sculptor; Maurice McMullen, fountain, restoration
EIGHTH STREET FOUNTAIN (4) W. 8th St. & Broadway Blvd.	Central	1989	Theis Sickbert Associates
FIREFIGHTERS' FOUNTAIN (4) Pennsylvania Ave. & W. 31st St.	Central	1991	Larkin Associates; Tom Corbin, sculptor

FOUNTAINS

Fountain Name (Council District) Location	Park District	Year Installed	Artwork, Designer/Artist
FITZSIMONS, WILLIAM T., MEMORIAL FOUNTAIN DRINKING FOUNTAIN (3) The Paseo & E. 12th St., in the south wall of The Terrace	Central	1922	John Van Brunt
FOUNTAIN (6) Ward Pkwy. & W. 69th St.	South	1930	J.C. Nichols Company
FRASER, MARY A., MEMORIAL (5) Kansas City Zoo	South	1951	Jeanette Klein
HAFF, DELBERT J., CIRCLE FOUNTAIN (5) Meyer Blvd. & Swope Pkwy.	South	1940	William Ayers and J. Klos. WPA Project
HELZBERG, SHIRLEY BUSH, FOUNTAIN (5) Garden of the Stars, Starlight Theater	South	1996	Mackey Mitchell Zahner Associates
HILLSIDE FOUNTAIN (3) Lake of the Enshriners in Brush Creek, Cleveland Ave. & Blue Pkwy.	Central	1998	Robin Frye
INDEPENDENCE PLAZA FOUNTAINS (3) Independence Blvd. & Park Ave.	Central	1996	
KEMPER, DAVID WOODS, MEMORIAL FOUNTAIN (4) W. 8th St. & Main St.	Central	1962	"Muse of the Missouri" ; Wheeler Williams, sculptor
KEMPER, WILLIAM T. AND CHARLOTTE CROSBY MEMORIAL FOUNTAIN (4) W. 10th St. & Main St.	Central	1996	Lorie Doolittle & Alvin Holm
LIBERTY MEMORIAL FOUNTAIN, SOUTH (4) South approach to Memorial at north end of Liberty Memorial Mall	Central	2002	ASAI Architects
LIBERTY MEMORIAL FOUNTAINS, NORTH (4) North entrance to Memorial below The Great Frieze	Central	1935	Wight & Wight
LOOSE PARK WALL FOUNTAINS (4) At north side of Garden Center within the mall area	South	1942	Jeanette Klein, artist
MARLBOROUGH PLAZA FOUNTAIN (5) The Paseo & E. 79th St.	South	1968	Jocelyn Ball-Edson, restoration

FOUNTAINS

Fountain Name (Council District) Location	Park District	Year Installed	Artwork, Designer/Artist
MILL CREEK PARK ECO-POND FOUNTAINS (4) J. C. Nichols Pkwy., at W. 44th St.	Central	2004	James O'Shea
MINTY, HARRY EVANS, MEMORIAL FOUNTAIN (5) Within the Great Cat Walk Exhibit	South	1965	"Tike"; Wheeler Williams, sculptor
MIRROR POOL (6) Ward Pkwy. & W. 61st St.	South	1925	Edward Buehler Delk
NICHOLS, J.C., MEMORIAL FOUNTAIN (4) Between J.C. Nichols Pkwy. & Main St. on 47th St.	Central	1960	Edward W. Tanner, Henri L. Greber, sculptor; Herman Frederick Simon
NORTHLAND FOUNTAIN (1) N. Oak St. Trfwy. & N. E. Vivion Rd.	North	1983	Homer Williams
OBSERVATION PARK FOUNTAIN (4) 20th St. & Holly St.	Central	1899	John Van Brunt
POWELL, BERNARD, MEMORIAL FOUNTAIN (3) E. 28th St. & Brooklyn Ave.	Central	1985	"Bernard Powell", Eugene Bortner, sculptor
RICE, HAROLD D., FOUNTAIN (5) The Paseo median at E. 72nd St.	South	1991	
ROMANY FOUNTAIN (6) Ward Pkwy. median at Romany Rd.	South	1930	J.C. Nichols Company
SEA HORSE FOUNTAIN (6) Meyer Blvd. & Ward Pkwy.	South	1924	Edward B. Delk
SEVILLE LIGHT FOUNTAIN (4) J.C. Nichols Pkwy. on the traffic island at the NW corner of 47th St.	Central	1967	Bernhard Zuckerman
SHOAL CREEK GOLF COURSE ENTRY FOUNTAIN (1) Shoal Creek Pkwy. & N.E. 89th St.	North	2002	Dennis McMan
SHOAL CREEK PARKWAY GARDEN FOUNTAIN (1) Shoal Creek Pkwy. median at N.E. 86th St.	North	2002	Burns & McDonnell
SMITH, LAURA CONYERS, FOUNTAIN (4) West end of Rose Garden	South	2002	Bowman Bowman Novick Inc.
SPIRIT OF FREEDOM FOUNTAIN (3) Emanuel Cleaver II Blvd. at Cleveland Ave.	Central	1981	"The Spirit of Freedom"; Richard Hunt, sculptor

FOUNTAINS

Fountain Name (Council District) Location	Park District	Year Installed	Artwork, Designer/Artist
STEADMAN, JACK & MARTHA, FOUNTAIN (5) Starlight Theater	South	1997	Mackay Mitchell Zahner
SWOPE, THOMAS H., MEMORIAL FOUNTAIN (5) West of Thomas H. Swope Memorial	South	1922	Wight & Wight
THE CONCOURSE FOUNTAIN (4) Benton Blvd. & St. John Ave.	Central	1939	Water's Edge Aquatic Design, restoration
"THE VISION" FOUNTAIN (4) E. 5th St. & Grand Blvd.	Central	1989	Jim Brothers
THE WOMEN'S LEADERSHIP FOUNTAIN (3) The Paseo & E. 9th St.	Central	1899	George Kessler, John Van Brunt, Susan Richards Johnson & Associates, Inc., restoration
VIETNAM VETERANS' MEMORIAL FOUNTAIN (4) Broadway & W. 42nd St.	Central	1985	David Baker
VOLKER, WILLIAM, MEMORIAL FOUNTAIN (4) Volker Blvd. & Oak St.	Central	1958	"St. Martin and the Beggar", Carl Milles, sculptor
WESTSIDE FOUNTAIN (4) Southwest Blvd. & Summit St.	Central	2001	Pete Loughlin, Jocelyn Ball-Edson
TOTALS	48		

ORNAMENTAL STRUCTURES

Monuments, Memorials & Sculptures

Ornamental Structure Name (Council District) Location	Park District	Artwork, Designer/Artist
89TH DIVISION MEMORIAL (4) Flagpole at south entrance to Liberty Memorial Mall	Central	Edwin Buehler Delk
“A MAN WITH THE CERTAINTY OF A TREE AND FLAIR OF A FISH” (4) Tony Aguirre Community Center	Central	mosaic panels, Concetta Morales, artist
AMERICAN LEGION MEMORIAL II (5) Meyer Blvd. entrance to Swope Park, north of Loose Memorial Flag Pole	South	Robert Merrell Gage, drinking fountain (dry)
ARFSTEN, BOB, MEMORIAL (6) 6301 Brookside Blvd.	South	
ARMY MOTHERS’ UNITED STATES FOUNDERS’ POST MEMORIAL (4) West of the Liberty Memorial Mall	Central	memorial tree grove with dedicatory plaques
ARRINGTON BUBBLE KLICE (3) Gregg/Klice Community Center	Central	Ed Dwight; bust
BATTLE OF WESTPORT MONUMENT (4) North of Rose Garden, adjacent to 52nd St.	South	
BATTLE OF WESTPORT GRAND ARMY OF THE REPUBLIC MONUMENT (5) The Paseo & Meyer Blvd. (south of E. 63rd St.)	South	A. J. Dehner
BENJAMIN, ALFRED, MEMORIAL (5) Starlight Rd. & Pavilion Rd., southeast of Band Pavilion	South	F. H. Packer, drinking fountain (dry), with sculpture group
BENTON, SEN. THOMAS HART, MEMORIAL (4) In traffic island at junction of Gladstone Blvd., Benton Blvd. & St. John Ave.	Central	John Van Brunt
BILL OF RIGHTS MONUMENT (4) Locust St. & 9th St.	Central	Kwan Wu, sculptor
BLACK VETERANS MEMORIAL (3) 12th St. & The Paseo	Central	Jocelyn Ball-Edson
BLAND, MJR. WILLIAM J., MEMORIAL (4) East side of Gillham Rd. at E. 42nd St	Central	
“BONFIRE AND MERIDIAN” (5) Kansas City Zoo	South	Deborah Butterfield, sculptor
“BRIDGE OF FRIENDSHIP” STATUE (1) Northwest corner, N.E. Vivion Rd. & N. Oak Trfwy.	North	Xi’an, China, sister city monument, sculpture group, sculptor
“CANCER - THERE’S HOPE” (4) Roanoke Pkwy. & W. 48th St.	Central	Victor Samones and Vernon Jones, sculpture group, sculptor

ORNAMENTAL STRUCTURES

Monuments, Memorials & Sculptures

Ornamental Structure Name (Council District) Location	Park District	Artwork, Designer/Artist
"CANTILEVER DRUM" (3) Island in the Lake of the Enshriners in Brush Creek at Cleveland Ave.	Central	Dick Hollander, sculptor
"CHINESE WARRIORS" (5) Kansas City Zoo	South	replicas of the Terra Cotta Warriors of Xi'an, Chinaterra cotta soldiers
"CHINESE WARRIORS" (4) Ward Pkwy. and Central St.	Central	replicas of the Terra Cotta Warriors of Xi'an, Chinabronze soldiers
CITY EMPLOYEES' MEMORIAL (4) Locust St. between E. 10th & E. 11th	Central	Frewen Architects, Inc.
CIVIL WAR CANNON (4) Pennsylvania St. & W. 55th St.	South	
CIVIL WAR CANNON (5) 4800 E. 63rd St. Trfwy.	South	
CLARK'S POINT MEMORIAL (4)	Central	
CLAY COUNTY VETERANS MEMORIAL (1) Southeast corner of North Oak Trfwy. & N.E. Vivion Rd.	North	"Sovereign Wings", Sandy Scott, sculptor
"CONSTRAINED CHAOS" (4) Benton Blvd. & St. John Ave.	Central	Beth Nybeck, artist
"CORPS OF DISCOVERY" (4) W. 8th St. & Jefferson	Central	Lewis and Clark Expedition memorial, Eugene Daub; Sculpture group, sculptor
DAVIS, ILUS W. MEMORIAL (4) Northeast corner of E. 11th St. & Oak St.	Central	Bruce Wolfe, statue
DAVIS, MJR. MURRAY, MEMORIAL (4) Main St. & E. 40th St.	Central	Wight & Wight
DAVIS, MRS. BEA (6) The Paseo median from 62nd St. to 63rd St.	South	
DEDICATION WALL (4) Pershing Rd.	Central	Wight & Wightwall, Walker Hancock; Bronze Portraits, artist
DEGGINGER, N. CLYDE, MEMORIAL SHEEP PIECE (4) Emanuel Cleaver II Blvd. & Rockhill Rd.	Central	Henry Moore, sculptor
"DREAM PLAY" (5) Marlborough Community Center	South	Allan Winkler, sculptor

ORNAMENTAL STRUCTURES

Monuments, Memorials & Sculptures

Ornamental Structure Name (Council District) Location	Park District	Artwork, Designer/Artist
DRIPS, ANDREW, MONUMENT (4) North side of W. 16th St. between Jarboe St. & Belleview Ave.	Central	
ENSHRINERS PLAZA (3) Benton Blvd. and Emanuel Cleaver II Blvd.	Central	Steve H. Hatfield
"FISHING ROCK" (5) Between the Promenade and the KidZone at the Kansas City Zoo	South	Bob Gulich, artist
FITZSIMONS-BATTENFELD MONUMENT (5) Southwest corner of The Paseo & Volker Blvd.	South	
FRENCH TRADERS MEMORIAL PLAQUES (4) W. 8th St. & Jefferson St.	Central	The Chouteau Society
GILLERLAIN, MARION CRONIN, MEMORIAL (4) North island, Loose Park Lake	South	special landscaping with marker stone
GOLD STAR LEAGUE OF JACKSON COUNTY WORLD WAR I MEMORIAL () E. 47th St. and Blue Ridge Blvd.	South	Plaque and Flag
"GREEN WINGS" (3) Emanuel Cleaver II Blvd. & Elmwood Ave.	Central	William Reed
GRISAFE, SALVATORE, MEMORIAL (3) In The Paseo median at E. 16th St.	Central	Jac Bowen, abstract sculpture
GULF WAR VETERANS' MEMORIAL (4)	Central	
HAFF, DELBERT J., MEMORIAL (5) Meyer Blvd. & Monroe Ave., at the west end of the fountain	South	Jorgen Dreyer, bust
"INHERITANCE" (5) Southeast Community Center at Swope Park	South	"Ripple Effect", "Common Ground", "Mapping Community: Map of Possibility, Map of Probability, and Map of Being", "Connection Web", and "Video Explorers", Julie Cole and Leigh Rosser, artist
KENNEDY, JOHN F., MEMORIAL (4) Gladstone Blvd. & Benton Blvd. on The Concourse	Central	
"LARGE INTERIOR FORM" (4) Emanuel Cleaver II Blvd. & Rockhill Rd.	Central	Henry Moore
"LE GRANDE NOEUD" THE GRAND KNOT (4)	Central	Kim Hamisky

ORNAMENTAL STRUCTURES

Monuments, Memorials & Sculptures

Ornamental Structure Name (Council District) Location	Park District	Artwork, Designer/Artist
LEWIS AND CLARK MEMORIAL (4) W. 8th St. & Jefferson St.	Central	
LIBERTY MEMORIAL (4) South of Pershing Rd. & Main St., (National World War I Museum)	Central	H. Van Buren Magonigle, Museum & Memory Hall with tower, Stephen N. Abend; (restoration) Ralph Appelbaum; Museum
LOOSE FLAGPOLE (5) Swope Pkwy. & Meyer Blvd. east of Swope Interpretive Center	South	Jacob L. Loose; flagpole with 4 plaques - Dedication, Declaration of Independence, Star Spangled Banner and Gettysburg Address
LOOSE, JACOB L., MEMORIAL (4) W. 51st St. & Wornall Rd. at east park entrance	South	Rudolph Evans, statue
"MAN IN DESPAIR" (4) 3915 Gillham Rd.	Central	Jose Vasquez
"MAN ON PAYPHONE" (5) 4600 E. 63rd St. Trfwy., north side of Parks and Recreation Administration Building	South	Anonymous KCAI student
"MARRIED LOVE" (4) Wornall and Ward Parkway	South	Oscar Nemon, sculptor
"MASSASOIT" (4) SE corner Emanuel Cleaver II Blvd. & Main St.	Central	Cyrus E. Dallin, statue
MEYER CIRCLE GATEWAY & MEMORIAL AVENUE OF TREES (4) Meyer Blvd. & Ward Pkwy., south of Meyer Circle	South	Edward B. Delk
MEYER, AUGUST R., MEMORIAL (3) The Paseo & E. 10th St.	Central	Daniel Chester French
MISSOURI KOREAN WAR MEMORIAL (4) Pershing Rd. & Main St.	Central	Mitchel Bloomquist
MORMON MEMORIAL (3) Troost Lake, The Paseo & E. 29th St.	Central	Justin Fairbanks
NAVY MOTHERS' CLUB HEART OF AMERICA MEMORIAL (4) East side of the Liberty Memorial Mall halfway down in memorial grove	Central	memorial grove with dedicatory plaques
"NEO-MILLENNIC LIGHTS" (4) West Penway	Central	Christian Mann

ORNAMENTAL STRUCTURES

Monuments, Memorials & Sculptures

Ornamental Structure Name (Council District) Location	Park District	Artwork, Designer/Artist
“NEW FRIENDS” (4) North drive of Ward Pkwy., east of Wornall Rd. bridge	Central	George Lunden
NEW RED BRIDGE DECORATIVE COLUMN PANELS (6) Red Bridge	South	RDG Dahlquist Art Studio
OLD RED BRIDGE (6) Red Bridge Rd. & RR	South	
“PAIR OF HIPPOS” (5) North end of Zoo Dr.	South	
“PAIR OF RHINOS” (5) Zoo Dr. & The Mall Dr.	South	Jennifer Walker
PARKER, CHARLIE, MEMORIAL “BIRD LIVES” (3) John “Buck” O’Neil Way & the Paseo	Central	Robert Graham, monumental portrait head
PENDERGAST, JAMES, MEMORIAL (4) W. 9th St. & Jefferson St.	Central	Frederick C. Hibbard and Tom Corbin, sculpture group
PENN SCHOOL HISTORIC MARKER (4) W. 42nd St. & Broadway Blvd.	Central	
“PEQUENO MIRAMIDE” (4) West Pennway	Central	Christian Mann
PIONEER MOTHER MEMORIAL (4) West of Memorial Dr.	Central	A. Phimister Proctor, sculpture group
PRECIOUS DOE MEMORIAL (5)	South	
“PRO PATRIA MORI” (4) Memorial Dr. and Liberty Memorial Mall	Central	Ellen Driscoll, glass mosaic, Franz Mayer of Munich Inc., artist ; A. Zahner Co.; gates’ steel frame, sculptor
“RABBIT HIDING FROM FOX” (5) Lakeside Nature Center	South	Ken Ferguson
“REACHING” (3) Van Brunt Blvd. & E. 26th St.	Central	E. F. Corwin
“REMEMBERED ANGELS” MEMORIAL (4) N. Oak St. at N.E. 32nd St.	North	murdered children’s memorial garden

ORNAMENTAL STRUCTURES

Monuments, Memorials & Sculptures

Ornamental Structure Name (Council District) Location	Park District	Artwork, Designer/Artist
RICHARDSON-GRAHAM BRIDGE MEMORIAL (4) Northeast end of bridge over Anderson Rd.	Central	
“RIVER JACKS” (6) Hillcrest Community Center	South	Michele Oka Doner, fireplace, hearth, bronze fire screen and tools
“ROCK & STEEL” (5) In front of Tropical Habitat Building	South	Craig Grimm
ROYSER, WILLIAM R., MEMORIAL (4) Benton Blvd. & St. John Ave., north of The Concourse fountain	Central	John Ferguson
SANTA FE TRAIL MARKERS (4) Gillham Rd. & E. 38th St.	Central	Maud Maple Miles
SANTA FE TRAIL MARKERS (4) South of Liberty Memorial Mall	Central	Maud Maple Miles
SANTA FE TRAIL MARKERS (3) E. 27th St. & Topping St.	Central	Maud Maple Miles
SANTA FE TRAIL MARKERS (5) 6201 E. 93rd St.	South	
SANTA FE TRAIL MARKERS (6) Red Bridge Rd.	South	
SCARRITT POINT MEMORIAL (4) West side of Walrond St. & Norledge Ave.	Central	E.F. Corwin
SHIRLING, ALBERT ELWOOD, SANCTUARY (5) South of west end of Swinging Bridge in the Zoo	South	Nature preserve
SISTER CITIES INTERNATIONAL BRIDGE (4) Ward Pkwy. at Central St.	Central	
SKYWALK MEMORIAL PLAZA (4) Gillham Rd. & E. 22nd St.	Central	“Sending Love”, BBN Architects, Rita Blitt, artist; Zahner, sculptor
SLACK, KAREN, MEMORIAL “STEEL ARCH” (5) South of E. 68th St. at The Paseo	South	Karen Slack
SPALDING, CHARLES CARROLL, MEMORIAL (4) South of Penn Valley Lake at W. 29th St. & Penn Dr.	Central	
SPANISH CANNON (3) The Paseo, in the median south of E. 12th St.	Central	Spanish-American War memorial

ORNAMENTAL STRUCTURES

Monuments, Memorials & Sculptures

Ornamental Structure Name (Council District) Location	Park District	Artwork, Designer/Artist
STATUE OF LIBERTY (5) Meyer Blvd. & Prospect Ave.	South	Boy Scouts of America
"STRANGE STRANGE SAM" (5) Kansas City Zoo - Entry Plaza	South	Andy Dufford, Chevo Studios , rubberized play surface, carved and polished stone
SWOPE, THOMAS H. MEMORIAL (5) Northwest of Swope Memorial Clubhouse on the summit of the hill overlooking the Zoo	South	Wight & Wight, monument & mausoleum, Susan Richards Johnson & Associates, Inc., (restoration)
"THE COLONNADE" (4) The Concourse	Central	Henry Wright
"THE EAGLE" (6) Ward Pkwy. median at W. 67th St.	South	18th Century Japanese
"THE HEREFORD BULL" (4) W. 13th St. & Summit St.	Central	Paul Decker
"THE HIKER" (4) South of Liberty Memorial Mall and Memorial Dr.	Central	Spanish-American War, Philippine Insurrection, & China Relief Expedition memorial statue , Theo Alice Ruggles Kitson, artist
"THE NEEDLE" (4) W. 8th St. & Broadway	Central	Dave Stevens
"THE PARADE" (3) E. 11th St. and The Paseo	Central	John Van Brunt
"THE PIONEERS" (4) Broadway Blvd. & Westport Rd.	Central	sculpture group, Tom Beard, sculptor
"THE RACE IS NOT ALWAYS TO THE SWIFT" (5) Lakeside Nature Center	South	Ken Ferguson
"THE SCOUT" (4) W. 29th St. & Pennsylvania Ave., overlooking Penn Valley Lake	Central	equestrian statue, Cyrus E. Dallin, sculptor
"THE SPIRIT" (4) North side of Brush Creek, east of Brookside Blvd.	Central	Rita Blitt
"THE TERRACE" (3) 12th St. & The Paseo	Central	John Van Brunt
"THE THINKER" (4) South entrance, Nelson-Atkins Museum of Art	Central	Auguste Rodin

ORNAMENTAL STRUCTURES

Monuments, Memorials & Sculptures

Ornamental Structure Name (Council District) Location	Park District	Artwork, Designer/Artist
"THE WAGON MASTER" (4) South side of south drive of Ward Pkwy., west of Wornall Rd. on the Country Club Plaza	South	Santa Fe Trail memorial equestrian statue, L. E. "Gus" Shafer, artist
"TRANSFORMED FLOWER" (4) Roanoke Pkwy. & W. 48th St.	Central	Phillip Smith III
"TRIPLE BLOME" (5) 6425 Lewis Rd.	South	Jake Balcom, sculptor
"TUBULAR FORM I" (4) Harrison Pkwy.	Central	Gary Whitmer
"TWISTING STEEL RIBBON" (3) S. Emanuel Cleaver II Blvd. & E. 35th St.	Central	Steve Klein
"TWO DOVES SITTING ON A BRANCH UP HIGH" (5) Lakeside Nature Center	South	Ken Ferguson
UNION CEMETERY MEMORIAL (4) Warwick Trfwy. & E. 28th St.	Central	
UNITED DAUGHTERS OF THE CONFEDERACY MEMORIAL (4) Ward Pkwy. median at W. 55th St.	South	Richard N. Wakefield
"UNTITLED" (2) Line Creek Community Center	North	Ned Smyth, mosaic
"VENETIAN RELIEF" (6) Ward Pkwy. median at W. 65th St.	South	16th Century, Artist Unknown
WALK OF HONOR (4) South side of Liberty Memorial	Central	Stephen N. Abend
WASHINGTON, GEORGE, MEMORIAL (4) Pershing Rd. & Grand Blvd.	Central	Henry M. Shrady, equestrian statue
WESTPORT MEMORIAL MARKER (4) Broadway & W. 40th St.	Central	Robert Merrell Gage
WILLIAMS, REV. JOHN W., MEMORIAL (3) The Paseo & Truman Rd.	Central	Tom Corbin, statue
"WOOD SPIDER" (1) Chouteau Trfwy. & N.E. 46th St.	North	Carlos Setien
TOTALS	122	

AMPHITHEATERS

Park Name (Council District) Location	Park District	Location
9TH & VAN BRUNT ATHLETIC FIELDS (3) E. 9th St. & Van Brunt Blvd.	Central	E. 9th St. & Van Brunt Blvd.
BRUSH CREEK AMPHITHEATER (3) 3700 Blue Pkwy.	Central	In Brush Creek Greenway
HODGE PARK AMPHITHEATER (1) 7000 N.E. Barry Rd.	North	In Hodge Park
STARLIGHT THEATRE (5) 4600 Starlight Rd.	South	In Swope Park
CHARLES B. WHEELER AMPHITHEATER (4) Volker Blvd. & Oak St.	Central	In Theis Park
TOTAL	5	

AQUATIC FACILITIES

Park Name (Council District) Location	Park District	Diving Board	Swimming Pool	Wading Pool	Spray Ground	Other
AGUIRRE, TONY, COMMUNITY CENTER POOL (4) (Indoor) 2050 West Pennway (In Observation Park)	Central		x			1,2
ARBOR VILLA PARK (6) Main St. & E. 66th St. Terr.	South			x		
ASHLAND SQUARE (3) 23rd St. & Elmwood Ave.	Central			x		
BLUE VALLEY PARK (3) E. 23rd St. & Topping Ave.	Central				x	
BRUSH CREEK COMMUNITY CENTER POOL (3) Emanuel Cleaver II Blvd. & Cleveland Ave (In Brush Creek Greenway)	Central		x			1,2
BUDD PARK (4) Budd Park Esplanade & Denver Ave.	Central		x			1,2
CENTRAL PARK (3) Linwood Blvd. & Bales Ave.	Central				x	
DOUGLASS PLAYGROUND AT GRACE WILLIAMS NICHOLL PARK (4) 2632 Jarboe St.	Central				x	
GARRISON SQUARE (4) E. 4th St. & Forest Ave.	Central				x	
GREGG COMMUNITY & KLICE FITNESS CENTER (3) (Indoor) 1600 John "Buck" O'Neil Way (In The Parade)	Central		x	x	x	1,2,4,5
HARMONY PARK (3) E. 10th St. & Agnes Ave.	Central				x	
LINE CREEK COMMUNITY CENTER POOL (2) 5940 N.W. Waukomis Dr.	North		x			1,2
LOOSE, JACOB L., PARK (4) W. 52nd Terr. & Summit Ave.	South				x	1

AQUATIC FACILITIES

Park Name (Council District) Location	Park District	Diving Board	Swimming Pool	Wading Pool	Spray Ground	Other
LYKINS, DR. JOHNSTONE, SQUARE (3) E. 8th St. & Myrtle Ave.	Central				x	
SEVEN OAKS PARK (3) E. 39th St. & Winchester Ave.	Central					
SOUTHEAST COMMUNITY CENTER (5) (Indoor) 4201 E. 63rd St. (In Swope Park)	South			x	x	1,2,3,6
SPRING VALLEY PARK AND PLAZA (3) E. 27th St. & Woodland Ave	Central					
SUNNYSIDE PARK (6) W. 83rd St. & Summit St.	South				x	
SWOPE PARK POOL (5) 6700 Lewis Rd.	South	x	x		x	1,7
THE BAY WATER PARK (6) 7101 Longview Rd. (In Longview Park)	South		x	x	x	1,2,7,8,10,11
THE GROVE POOL (3) Benton Blvd. & Truman Rd.	Central	x	x		x	1,7
THE PARADE (3) The Paseo & Truman Rd.	Central				x	
THE SPRINGS AQUATIC CENTER AT TIFFANY HILLS PARK (2) 9400 N.W. Congress Ave. (In Tiffany Hills Park)	North	x	x	x	x	1,2,7,8,9
WEST TERRACE POOL (4) W. 17th St. & Jarboe St. (In Jarboe Park)	Central			x		1

TOTALS	24	3	9	7	15	
---------------	-----------	----------	----------	----------	-----------	--

- 1 - Bath House/Locker Rooms
- 2 - Zero Depth Pool
- 3 - Therapy Pool
- 4 - Sauna
- 5 - Jacuzzi
- 6 - Swim Spa Pool
- 7 - Slides
- 8 - Lazy River
- 9 - Whirl Pool
- 10 - Swirl Bowl
- 11 - Surfing Simulator

BALL DIAMONDS

Park Name (Council District) Location	Park District	Number of Diamonds	Lighted Diamonds	Concession Stand	Field Tier Type
ASHLAND SQUARE (3) E. 23rd St. & Elmwood Ave.	Central	1			1
BIG SHOAL GREENWAY (1) N.E. 56th St. & N. Indiana Ave.	North	2			2
BLENHEIM PARK (5) Gregory Blvd. & The Paseo	South	1			1
BLUE HILLS PARK (5) E. 53rd St. & Brooklyn Ave.	South	1			1
BLUE VALLEY PARK (3) E. 23rd St. & Topping Ave.	Central	3*	2	X	3
BLUES PARK (3) E. 20th St. & Prospect Ave.	Central	1			1
BROOKSIDE PARK (4) Brookside Blvd. & E. 56th St.	South	1			1
BROWN, SANFORD PLAZA (3) Linwood Blvd. & Brooklyn Ave.	Central	1			1
BUDD PARK (4) St. John Ave. & Brighton Ave.	Central	1			2
CENTRAL PARK (3) Linwood Blvd. & Bales Ave.	Central	1			1
CHELSEA PARK (3) E. 27th St. & Chelsea Ave.	Central	1			1
CHOUTEAU GREENWAY PARK (1) N.E. 43rd St. & Chouteau Trfwy.	North	1			2
CLARK-KETTERMAN ATHLETIC FIELD (6) E. 107th St. & Skiles Ave.	South	6*	3	X	3
CLEVELAND PARK (3) E. 43rd St. & Cleveland Ave.	Central	4*	4	X	3
COOLEY PARK (1) N. Antioch Rd. & Winn Rd.	North	2			2
CORRINGTON PARK (3) E. 18th St. & Corrington Ave.	Central	1			1
CRESTVIEW PARK (4) N.E. 43rd St. & N. Troost Ave.	North	2			2

BALL DIAMONDS

Park Name (Council District) Location	Park District	Number of Diamonds	Lighted Diamonds	Concession Stand	Field Tier Type
ENGLEWOOD PARK (1) N.E. Englewood Rd. & N. Troost Ave.	North	2			2
GILLHAM, ROBERT, PARK (4) Gillham Rd. & E. 41st St.	Central	2			2
GOLDEN OAKS PARK (1) N.E. 46th St. & N. Antioch Rd.	North	1			1
GORMAN, ANITA B., PARK (1) N.E. 46th St. & N.E. Davidson Rd.	North	1			1
HIBBS PARK (5) E. 59th St. & Spruce Ave.	South	1			1
HIDDEN VALLEY PARK (1) 6400 N.E. Russell Rd.	North	1			1
HODGE, ROBERT H., PARK (1) Shoal Creek Parkway & N.E. Reinking Rd.	North	5			2
HOLMES PARK (6) Holmes Rd. & E. 69th St.	South	1			2
INDIANA PARK (3) E. 25th St. & Indiana Ave.	Central	1			1
IVANHOE PARK (3) E. 43rd St. & Brooklyn Ave.	Central	1			1
IVANHOE PARK (3) E. 43rd St. & Wasbash Ave.	Central	1			1
JARBOE PARK (4) W. 17th St. & Jarboe St.	Central	1			1
LAKEWOOD GREENWAY (1) I-35 to N.E. Vivion Rd., parallel to N. Norton Ave.	North	1			1
LYKINS, DR. JOHNSTONE, SQUARE (3) E. 8th St. & Myrtle Ave.	Central	1			1
MONTGALL PARK (3) E. 22nd St. & Agnes Ave.	Central	1			1
MULKEY SQUARE (4) W. 13th St. & Summit St.	Central	1*	1		3
NORTHEAST ATHLETIC FIELDS (4) 6500 St. John Ave.	Central	3			3

BALL DIAMONDS

Park Name (Council District) Location	Park District	Number of Diamonds	Lighted Diamonds	Concession Stand	Field Tier Type
OAK PARK (3) E. 43rd St. & Agnes Ave.	Central	1			1
OBSERVATION PARK (4) W. 20th St. & Holly St.	Central	1			1
PAIGE, SATCHEL, STADIUM (3) Swope Pkwy. & E. 51st St. (In Town Fork Creek Greenway)	South	1*	1	X	3
PENN VALLEY PARK (4) W. 28th St. & Wyandotte St.	Central	2	2		3
PLATTE PURCHASE PARK (2) N.W. 100th St. & Platte Purchase Dr.	North	14*	9	X	3
PLEASANT VALLEY ROAD ATHLETIC COMPLEX (1) 6401 Pleasant Valley Rd.	North	4	4	X	3
PRATHER PARK (1) Parvin Rd. & Prather Rd.	North	1			1
PROSPECT PLAZA PARK (3) E. 12th St. & Prospect Ave.	Central	1			1
ROANOKE PARK (4) Roanoke Rd., north of Valentine Rd.	Central	1			1
SEARCY CREEK GREENWAY (1) N.E. 42nd Terr. & N. Drury Ave.	North	1			1
SEARCY CREEK GREENWAY (1) N.E. 56th St. & N.E. Cambridge Ave.	North	1			1
SEVEN OAKS PARK (3) E. 39th St. & Kensington Ave.	Central	1			2
SHEFFIELD PARK (4) E. 12th St. & Winchester Ave.	Central	2			1
SOUTH OAK PARK (6) E. 83rd St. & Oak St.	South	1			1
SPRING VALLEY PARK AND PLAZA (3) E. 27th St. & Woodland Ave.	Central	2			2
SUNNYSIDE PARK (6) W. 83rd St. & Summit St.	South	3			2
SWOPE, THOMAS H., PARK (5) E. 69th St. & Elmwood Ave.	South	3	3		3

BALL DIAMONDS

Park Name (Council District) Location	Park District	Number of Diamonds	Lighted Diamonds	Concession Stand	Field Tier Type
THE GROVE (3) Benton Blvd. & Truman Rd.	Central	2	1		2
TIFFANY HILLS PARK (2) N. Congress Ave. & Tiffany Springs Rd.	North	8*	8	X	3
TIFFANY SPRINGS PARK (2) N.W. 88th St. & N. Hampton Rd.	North	7*	5	X	3
TOWER PARK (6) Holmes Rd. & E. 76th St.	South	2			2
TOWN FORK CREEK GREENWAY (5) E. 57th St. & Agnes Ave.	South	1			1
VAYDIK, FRANK, PARK (2) N.W. 56th St. & N.W. Waukomis Dr.	North	3	2	X	2
WATERWELL ATHLETIC COMPLEX (4) MO Hwy. 9 & N. Broadway Extension	North	5*	5	X	3
WESTWOOD PARK (4) W. 47th St. & Wyoming St.	Central	1			2
WHITE OAK PARK (5) E. 89th St. & Crescent Ave.	South	1			1
TOTALS	60	125	50	10	

* Denotes ball diamonds under long term agreement.

Ball diamond permits are required for all organized play or practice. Having a permit/reservation guarantees the permit holder exclusive use of the field, complex, or tennis court during the date(s) and time(s) reserved and assists with timely field/court maintenance. For reservations visit www.kcparks.org/athletics or call (816) 513-7500.

Tier 1 – Low Use, Practice Field with a 10-14 day maintenance cycle

Tier 2 – Moderate use, Practice and/or Game Fields with a 7-10 day maintenance cycle

Tier 3 – High use, Game, League Playing and/or Tournament Fields with a 4-7 day maintenance cycle

BASKETBALL COURTS

Park Name (Council District) Location	Park District	Full Courts	Half Courts	Tear Drop Courts	Lit Courts
ARLETA PARK (5) E. 77th St. & Prospect Ave.	South		1		
ARNO PARK (6) Ward Pkwy. & W. 69th St.	South		1		
ASHLAND SQUARE (3) E. 23rd St. & Elmwood Ave.	Central	1			
BLUE HILLS PARK (5) E. 53rd St. & Brooklyn Ave.	South	1			
BLUES PARK (3) E. 20th St. & Prospect Ave.	Central	1			
BROWN, SANFORD PLAZA (3) Linwood Blvd. & Brooklyn Ave.	Central			2	
BUDD PARK (3) St. John Ave. & Brighton Ave.	Central			2	
CHELSEA PARK (3) E. 27th St. & Chelsea Ave.	Central	1			
CLEVELAND PARK (3) E. 43rd St. & Cleveland Ave.	Central	1			
CREWS, NELSON C., SQUARE (3) E. 27th St. & Woodland Ave.	Central	1			
CYPRESS PARK (3) E. 29th St. & Cypress Ave.	Central	1			
DAVIDSON PARK (1) N.E. 55th St. & N. Highland Ave.	North			1	
DUNBAR PARK (3) E. 36th St. & Oakley Ave.	Central		1		
DUNN, WILBUR H., PARK (5) The Paseo & Meyer Blvd.	South	1			
ENGLEWOOD PARK (1) N.E. Englewood Rd. & N. Troost Ave.	North			1	
FREEWAY PARK (3) Benton Blvd. & E. 13th Street	Central			1	
GAGE PARK (4) W. 23rd St. & Jarboe St.	Central			1	
GORMAN, ANITA B., PARK (1) N.E. 47th St. & N.E. Vivion Rd.	North	1			

BASKETBALL COURTS

Park Name (Council District) Location	Park District	Full Courts	Half Courts	Tear Drop Courts	Lit Courts
HARMONY PARK (3) E. 10th St. & St. Agnes Ave.	Central			2	2
HEIM PARK (4) Chestnut Trfwy. & Martin Ave.	Central			1	
HOSPITAL HILL PARK (3) Gillham Rd. & E. 22nd St.	Central		1		
IVANHOE PARK (3) E. 43rd St. & Brooklyn Ave.	Central	1			
KESSLER, GEORGE E., PARK (3 & 4) E. Lookout Point Dr. & N. Garfield Dr.	Central			1	
LIBERTY PARK (3) E. 34th Terr. & Stadium Dr.	Central	1			
LONGVIEW TRACT (6) 7101 Longview Rd.	South		2		
LYKINS, DR. JOHNSTONE, SQUARE (3) E.8th St. & Myrtle Ave.	Central	1			
MINOR, WILLIAM, PARK (6) Red Bridge Rd. & Blue River Rd.	South	1	2		
MONTGALL PARK (3) E. 22nd St. & Agnes Ave.	Central			2	
OAK PARK (3) E. 43rd St. & Agnes Ave.	Central	1		3	
OBSERVATION PARK (4) W. 20th St. & Holly St.	Central	1			
PENN VALLEY PARK (4) W. 29th & Pennsylvania Ave.	Central		1		
PROSPECT PLAZA PARK (4) E. 12th St. & Prospect Ave.	Central	1			
ROANOKE PARK (4) Roakoke Rd. & Karnes Blvd.	Central		1		
SEVEN OAKS PARK (3) E. 39th St. & Kensington Ave.	Central			3	
SPRING VALLEY PARK AND PLAZA (3) E. 27th St. & Woodland Ave.	Central			1	
SUNNYSIDE PARK (6) W. 83rd St. & Summit St.	South	1			

BASKETBALL COURTS

Park Name (Council District) Location	Park District	Full Courts	Half Courts	Tear Drop Courts	Lit Courts
SWOPE, THOMAS H., PARK (5) 6917 Kensington Ave.	South		1		
SWOPE, THOMAS H., PARK (5) Walnut Ridge Dr. & Pavilion Rd.	South	2		1	2
THE CONCOURSE (4) Bellevue Ave. & Anderson Ave.	Central	2			
THE GROVE (3) Benton Blvd. & Truman Rd.	Central			1	
THE PARADE (3) The Paseo & Truman Rd.	Central	2			2
TOWN FORK CREEK GREENWAY (5) Blue Pkwy. & Cleveland Ave., south to E. 59th St. and S. Benton Ave.	South	1		2	
TROOST PARK (3) The Paseo & E. 31st St.	Central	1		2	
VINEYARD PARK (4) E. 40th St. Terr. & Vineyard Dr.	Central			1	
WINNER PARK (3) 8400 E. Independence Ave.	Central	1			
TOTALS	45	26	11	28	6

COMMUNITY CENTERS

Park Name (Council District) Street Address	Park District	Square Feet	Year Built
AGUIRRE, TONY, COMMUNITY CENTER (4) 2050 West Pennway Observation Park 513-8530	Central	24,505	2000
BRUSH CREEK COMMUNITY CENTER (3) 3801 E. Emanuel Cleaver II Blvd. Brush Creek Greenway 513-0730	Central	19,990	1996
GARRISON COMMUNITY CENTER (4) 1124 E. 5th St. Garrison Square 784-1140	Central	22,813	1913
GREGG, JOHN H. , ARRINGTON KLICE COMMUNITY & FITNESS CENTER (3) 1600 John "Buck" O'Neil Way The Parade 513-0652	Central	34,290	1997
HILLCREST COMMUNITY CENTER (6) 10401 Hillcrest Rd. Darter, Jerry Park 513-8560	South	21,838	1995
KANSAS CITY NORTH COMMUNITY CENTER (1) 3930 N. Antioch Rd. 784-6100	North	19,522	1959
LINE CREEK COMMUNITY CENTER & ICE ARENA (2) 5940 N.W. Waukomis Dr. Vaydik, Frank, Park 513-0760	North	33,237	1996
MARLBOROUGH COMMUNITY CENTER (5) 8200 The Paseo Marlborough Community Center Grounds 784-3100	South	8,265	2000
SOUTHEAST COMMUNITY CENTER (5) 4201 E. 63rd St. Swope, Thomas H., Park 513-0632	South	46,755	2008
WESTPORT-ROANOKE COMMUNITY CENTER (4) 3601 Roanoke Rd. Roanoke Park 513-7660	Central	11,463	1962
TOTALS	10		

FLYING DISC GOLF COURSES

Park Name (Council District) Location	Park District	Holes
BLUE VALLEY PARK (3) E. 23 rd St. & Topping Ave.	Central	27
HIDDEN VALLEY PARK (1) 6400 N.E. Russell Rd.	North	9
KESSLER, GEORGE E., PARK (3 & 4) The Paseo to Belmont Blvd. North Bluffs	Central	18
SWOPE, THOMAS H., PARK (5) Swope Pkwy. & Meyer Blvd.	South	18
WATERWORKS PARK (2) N.E. 32 nd St. & N. Oak Trfwy.	North	18
TOTALS	5	

FOOTBALL FIELDS

Park Name (Council District) Location	Park District	Number of Fields	Lighted Fields	Concession Stand
9TH & VAN BRUNT ATHLETIC FIELDS (3) E. 9th St. & Van Brunt Blvd.	Central	3	1	X
BELVIDERE PARK (3) Independence Ave. & Lydia Ave.	Central	2		
BLUE RIVER ATHLETIC FIELD (6) I-435 & E. 104th St.	South	2		
GAGE PARK (4) W. 23rd St. & Jarboe St.	Central	1		
GARRISON SQUARE (4) E. 5th St. & Troost Ave.	Central	1		
HEIM PARK (4) Chestnut Trfwy. & Martin Ave.	Central	1		
LYKINS, DR. JOHNSTONE, SQUARE (3) E. 8th St. & Myrtle Ave.	Central	1		
MAPLE PARK (3) Maple Blvd. & Lexington Ave.	Central	2		
NICHOLSON BALL DIAMOND (4) 3601 Nicholson Ave.	Central	1		
NORTHEAST ATHLETIC FIELDS (4) 6500 E. St. John Ave.	Central	1		
PLATTE PURCHASE PARK (2) N.W. 100th St. & Platte Purchase Dr.	North	1		
ROANOKE PARK (4) Roanoke Rd. & Karnes Blvd.	Central	1		
SHEFFIELD PARK (4) E. 39th St. & Winchester Ave.	Central	1		
SWOPE, THOMAS H., PARK (5) E. 63rd St. Trfwy. & Lewis Rd.	South	9	9	X
SYCAMORE PARK (6) E. 108th St. & Sycamore Ave.	South	1*		
TIFFANY HILLS PARK (2) N. Congress Ave. & Tiffany Springs Rd.	North	2		X

FOOTBALL FIELDS

Park Name (Council District) Location	Park District	Number of Fields	Lighted Fields	Concession Stand
TIFFANY SPRINGS PARK (2) N.W. 88th St. & N. Hampton Rd.	North	5*		X
VAYDIK, FRANK, PARK (2) N.W. 56th St. & N.W. Waukomis Dr.	North	1*		X
TOTALS	16	20	5	6

* Denotes football fields under long term agreement.

Football field permits are required for all organized play or practice. Having a permit/reservation guarantees the permit holder exclusive use of the field, complex, or tennis court during the date(s) and time(s) reserved and assists with timely field/court maintenance. For reservations visit www.kcparks.org/athletics or call (816) 513-7500.

GOLF COURSES

Park Name (Council District) Street Address	Park District	Holes	Total Yards	Driving Range	Putting Clock	U.S.G.A. Course Rating
HODGE, ROBERT H. (1) (In Hodge Park)	North	18		X	X	
Back Tees (Blue)			6,181			M 70.3
Middle Tees (White)			5,707			F 72.7 / M 68.0
Front Tees (Red)			5,293			F 70.5
MINOR, WILLIAM (6) (In Minor Park)	South	18		X	X	
Back Tees (Blue)			5,570			M 66.1
Middle Tees (White)			5,299			F 69.6 / M 65.9
Front Tees (Red)			4,790			F 66.7
SHOAL CREEK (1) (In Hodge Park)	North	18		X	X	
Back Tees (Gold)			6,983			M 73.9
Middle Tees (Blue)			6,363			M 70.8
Middle Tees (White)			5,571			F 71.6 / M 66.5
Front Tees (Black)			4,759			F 67.1
SWOPE MEMORIAL (5) (In Swope Park)	South	18			X	
Back Tees (Blue)			6,274			M 70.9
Middle Tees (White)			5,770			M 68.7
Front Tees (Red)			4,517			F 67.6
TOM WATSON GOLF ACADEMY (5) Heart of America (In Swope Park)	South	21		X	X	
9 Hole Regulation Course			2,604			F 64.8 / M 62.2
9 Hole Par 3 Course			1,102			NR
3 Hole Junior Golf Course			1,641			NR

HORSESHOES COURTS

Park Name (Council District) Location	Park District	Pits
CORRINGTON PARK (3) E. 18th St. & Corrington Ave.	Central	2
DUNBAR PARK (3) E. 36th St. & Oakley Ave.	Central	2
NORTHEAST ATHLETIC FIELDS (4) 6500 E. St. John Ave.	Central	12
TOTALS	3	16

LAKES

Lake Name (Council District) Location	Park District	Acres	Park
BALES LAKE (3) E. 24th St. & Topping Ave.	Central	2.6	Blue Valley Park
BRUSH CREEK LAKES (4) Brookside Lake	Central	4.82	Brush Creek Greenway
BRUSH CREEK LAKES (3) Lake of the Enshriners	Central	24.98	Brush Creek Greenway
BRUSH CREEK LAKES (5) Paseo Lake	Central	8.34	Brush Creek Greenway
BRUSH CREEK LAKES (3) Prospect Lake	Central	4.73	Brush Creek Greenway
BRUSH CREEK LAKES (4) Roanoke Lake	Central	6.3	Brush Creek Greenway
CHAUMIERE LAKE (1) N.E. 43rd St. & N. Indiana Ave.	North	5	Chaumiere Woods Park
DEER LAKE (6) I-435 & Prospect Ave.	South	3.06	Blue River Athletic Field
ENGLEWOOD LAKE (1) Englewood Rd. & N. Troost Ave.	North	5	Englewood Park
HODGE PARK LAKES (1) 7000 N.E. Barry Rd.	North	13	Hodge, Robert H., Park 4 lakes on Golf Courses
KLAPMEYER LAKE (6) W. 126th St. & State Line Rd.	South	2	Klapmeyer Park
LAKE OF THE WOODS (5) Gregory Blvd. & Oldham Rd.	South	8.75	Swope, Thomas H., Park
LAKWOOD GREENWAY LAKES (1) N.E. 46th St. & N. Norton Ave.	North	9.27	Lakewood Greenway 2 lakes
LOOSE LAKE (4) W. 52nd St. & Wornall Rd.	South	1.47	Loose, Jacob L., Park
MIGLIAZZO LAKE (6) W. 119th St. and Pennsylvania Ave.	South	2.2	Migliazzo, Carl, Park
MINOR PARK LAKES (6) E. 114th St. & Troost Ave.	South	2.31	Minor, William, Park 3 lakes on Golf Course
NORTH TERRACE LAKE (3) Chestnut Trfwy. & Cliff Dr.	Central	2.32	Kessler, George E., Park
PENN VALLEY LAKE (4) W. 27th St. & Broadway	Central	2.2	Penn Valley Park

LAKES

Lake Name (Council District) Location	Park District	Acres	Park
SCOTT LAKE (6) 4100 E. 100th St. Terr.	South	2	Scott Park
SMITH LAKE (6) E. 135th St. & Prospect Ave.	South	1.74	Smith, Jerry Park
SPRING VALLEY LAKE (3) E. 28th St. & Spring Valley Dr.	Central	2	Spring Valley Park And Plaza
THE LAGOON (5) E. 67th St. & Lewis Rd.	South	14.59	Swope, Thomas H., Park
TROOST LAKE (3) The Paseo & E. 29th St.	Central	3.55	The Paseo
TOTALS	19	132.23	29

MUSEUMS

Museum (Council District) Address	Park District	Location
BATTLE OF WESTPORT MUSEUM (5) 6601 Swope Pkwy.	South	Swope Park
BLACK ARCHIVES OF MIDAMERICA (3) 1722 E. 17th Terrace.	Central	Parade Park
KANSAS CITY MUSEUM AT CORINTHIAN HALL (4) 3218 Gladstone Blvd.	Central	Kessler Park
LAKESIDE NATURE CENTER (5) 4701 E. Gregory Blvd.	South	Swope Park
NATIONAL WORLD WAR I MUSEUM AND MEMORIAL (4) 2 Memorial Dr.	Central	Penn Valley Park
SEXTON'S COTTAGE (4) 227 E. 28th Terr.	Central	Union Cemetery
SHOAL CREEK LIVING HISTORY MUSEUM (1) 7000 N.E. Barry Rd.	North	Robert H. Hodge Park
WATKINS, BRUCE R., CULTURAL HERITAGE CENTER (3) 3700 Blue Pkwy.	South	Brush Creek Greenway
TOTALS	8	

NATURAL AND GARDEN AREAS

Park Name (Council District) Park Location	Park District	Eco Type	Acres
AMITY WOODS NATURE PARK (2) MO Hwy. 152 & N. Amity Rd.	North	Natural Area	48.41
BARRY ROAD PARK (2) 8299 N. Congress Ave.	North	Butterfly Garden	0.04
CHOUTEAU GREENWAY PARK (1) N.E. 42nd St. & Chouteau Trfwy.	North	Rain Garden	0.02
DARTER, JERRY, PARK (6) E. 105th St. & Hillcrest Rd.	South	Rain Garden	0.01
DAVIS, ILUS W., PARK (4) E. 11th St. & Oak St.	Central	Butterfly Garden	0.01
FREEWAY GARDENS (3) E. 14th St. & Indiana Ave.	Central	Community Garden	
HARMONY PARK (3) E. 10th St. & Agnes Ave.	Central	Orchard	
HIDDEN VALLEY PARK (1) N.E. Russell Rd. & N. Bennington Ave.	North	Natural Area	82
HIDDEN VALLEY PARK (1) N.E. Russell Rd. & N. Bennington Ave.	North	Prairie Planting	13.57
HOSPITAL HILL PARK (4) Gillham Rd. & E. 22nd St.	Central	Rain Garden	0.06
INDIAN CREEK GREENWAY (5 & 6) E. 99th St. & Holmes Rd.	South	Rain Garden	0.01
KESSLER, GEORGE E., PARK (3 & 4) Cliff Drive The Paseo, north & east to Gladstone Blvd.	Central	Natural Area	20
KESSLER, GEORGE E., PARK (3) 2617 Lexington Ave.	Central	Orchard	
LONGFELLOW PARK (4) Gillham Rd. & E. 25th St.	South	Community Garden	

NATURAL AND GARDEN AREAS

Park Name (Council District) Park Location	Park District	Eco Type	Acres
LOOSE, JACOB L., PARK (4) McLane, Stanley R., Arboretum Wornall Rd. & W. 51st St.	South	Arboretum	
LOOSE, JACOB L., PARK (4) Smith, Laura Conyers, Rose Garden W. 51st. & Wornall Rd.	South	Garden	
LOOSE, JACOB L., PARK (4) W. 51st St. & Wornall Rd.	South	Rain Garden	0.01
LYKINS, DR. JOHNSTONE, SQUARE (3) E. 8th St. & Myrtle Ave.	Central	Orchard	
MINOR, WILLIAM, PARK (6) Red Bridge Rd. & Holmes Rd.	South	Prairie Planting	4
OBSERVATION PARK (4) Aguirre, Tony, Community Center 2050 West Pennway	Central	Butterfly Garden	0.01
OBSERVATION PARK (4) Aguirre, Tony, Community Center 2050 West Pennway	Central	Orchard	
PENN VALLEY PARK (4) W. 28th St. & Wyandotte St.	Central	Rain Garden	0.07
PLATTE PURCHASE PARK (2) N.W. 100th St. & Platte Purchase Dr.	North	Rain Garden	0.1
SANTA FE TRAIL PARK (3) E. 23rd St. & Topping Ave.	Central	Prairie Planting	5
SCHUMACHER PARK (6) 6201 E. 93rd St.	South	Prairie Planting	1.3
SHEFFIELD PARK (4) E. 12th St. & Winchester Ave.	Central	Orchard	
SMITH, JERRY PARK (6) E. 135th St. & Prospect Ave.	South	Remnant Prairie	40
SMITH, JERRY PARK (6) E. 135th St. & Prospect Ave.	South	Restored Prairie	12

NATURAL AND GARDEN AREAS

Park Name (Council District) Park Location	Park District	Eco Type	Acres
SOUTH OAK PARK (6) E. 83rd St. & Oak St.	South	Butterfly Garden	0.01
SPRING VALLEY PARK AND PLAZA (3) E. 27th St. & Woodland Ave.	Central	Community Garden	
SPRING VALLEY PARK AND PLAZA (3) E. 27th St. & Woodland Ave.	Central	Orchard	
SWOPE, THOMAS H., PARK (5) Shirling, Albert Elwood, Sanctuary South of west end of Swinging Bridge in the Zoo	South	Nature Preserve	16
SWOPE, THOMAS H., PARK (5) Kansas City Community Gardens 6917 Kensington Ave.	South	Community Garden	
SWOPE, THOMAS H., PARK (5) Kansas City Community Gardens 6917 Kensington Ave.	South	Orchard	
SWOPE, THOMAS H., PARK (5) Lakeside Nature Center 4701 E. Gregory Blvd.	South	Bee Garden	0.02
SWOPE, THOMAS H., PARK (5) Lakeside Nature Center 4701 E. Gregory Blvd.	South	Prairie Planting	3
SWOPE, THOMAS H., PARK (5) Rocky Point Glade	South	Restored Glade	20
SWOPE, THOMAS H., PARK (5) Southeast Community Center 4201 E. 53rd St.	South	Rain Garden	0.3
SWOPE, THOMAS H., PARK (5) Swope Park Bandstand	South	Rain Garden	0.06
THE PARADE (3) Gregg, John H. , Arrington Klice Community & Fitness Center 1600 John "Buck" O'Neil Way	Central	Rain Garden	0.03

NATURAL AND GARDEN AREAS

Park Name (Council District)	Park District	Eco Type	Acres
Park Location			
THEIS, FRANK A., PARK (4) Volker Blvd. & Oak St.	Central	Rain Garden	0.1
TIFFANY HILLS PARK (2) N. Congress Ave. & Tiffany Springs Rd.	North	Prairie Planting	5
TIFFANY SPRINGS PARK (2) N.W. 88th St. & N. Hampton Rd.	North	Prairie Planting	5
TOWER PARK (6) Holmes Rd. & E. 76th St.	South	Rain Garden	0.01
TROOST LAKE (3) The Paseo & E. 29th St.	Central	Orchard	
VAYDIK, FRANK, PARK (2) 6307 Northwest Waukomis Dr.	North	Prairie Planting	2
VAYDIK, FRANK, PARK (2) N.W. 60th St. & N.W. Waukomis Dr.	North	Prairie Planting	29
WARD PARKWAY (6) W. 79th St. & Ward Pkwy.	South	Rain Garden	0.02
TOTALS	33	Bee Garden	0.02 Acres
		Butterfly Garden	0.07 Acres
		Natural Area	150.41 Acres
		Nature Preserve	16 Acres
		Prairie Planting	67.87 Acres
		Rain Garden	0.71 Acres
		Remnant Prairie	40 Acres
		Restored Glade	20 Acres
		Restored Prairie	12 Acres
		Total Acres	307.08 Acres

OFF LEASH DOG PARKS

Park Name (Council District) Location	Park District	Number of Dog Parks	Small Dog Area
PENN VALLEY PARK (4) W. 29th St. & Wyandotte St.	Central	1	X
SWOPE, THOMAS H., PARK (5) 5201 E. Gregory Blvd.	South	1	X
WAGGIN' TRAIL DOG PARK (1) 432 E. 32nd Ave.	North	1 ^a	X
WEST TERRACE PARK (4) 750 Pennsylvania Ave.	Central	1	
TOTALS		4	3

^a Owned and operated by City of North Kansas City.

OUTDOOR EXERCISE EQUIPMENT

Park Name (Council District)	Park District
Park Location	
HOSPITAL HILL PARK (4) Gillham Rd. & E. 22nd St.	Central
JARBOE PARK (4) W. 17th St. & Jarboe St.	Central
MIGLIAZZO, CARL, PARK (6) Minor Dr. & Pennsylvania Ave.	South
MILL CREEK PARK (4) J.C. Nichols Pkwy. & Ward Pkwy.	Central
TOTALS	4

PLAYGROUNDS

Park Name (Council District) Park Location	Park District	Playground
ARBOR VILLA PARK (6) E. 66th Terr. & Main St.	South	X
ARLETA PARK (5) E. 77th St. & Prospect Ave.	South	X
ARNO PARK (6) Ward Pkwy. & W. 69th St.	South	X
ASHLAND SQUARE (3) E. 23rd St. & Elmwood Ave.	Central	X
BANNISTER PARK (5) 9800 James A. Reed Rd.	South	X
BARRY ROAD PARK (2) 8299 N. Congress Ave.	North	X
BENT TREE PARK (5) Harris St. & View High Dr.	South	X
BLUE HILLS PARK (5) E. 53rd St. & Brooklyn Ave.	South	X
BLUE VALLEY PARK (3) E. 23rd St. & Topping Ave.	Central	X
BLUES PARK (3) E. 20th St. & Prospect Ave.	Central	X
BROOKSIDE PARK (4) Brookside Blvd. & E. 56th St.	South	X
BROOKSIDE TRIANGLE PARK (4) Brookside Blvd. & E. 59th St.	South	X
BROWN, SANFORD PLAZA (3) Linwood Blvd. & Brooklyn Ave.	Central	X
BUDD PARK (4) St. John Ave. & N. Denver Ave.	Central	X
BUDD PARK (4) Hardesty Ave. & Anderson Ave.	Central	X
CENTRAL PARK (3) Linwood Blvd. & Bales Ave.	Central	X
CHELSEA PARK (3) E. 27th St. & Chelsea Ave.	Central	X
CHOUTEAU GREENWAY PARK (1) N.E. 42nd St. & Chouteau Trfwy.	North	X

PLAYGROUNDS

Park Name (Council District) Park Location	Park District	Playground
CLARK-KETTERMAN ATHLETIC FIELD (6) E. 107th St. & Skiles Ave.	South	X
CLAYTON PARK (2) N.E. 64th Terr. & N. Belleview St.	North	X
CLEVELAND PARK (3) E. 43rd St. & Cleveland Ave.	Central	X
COLUMBUS SQUARE (4) Missouri Ave. & Holmes St.	Central	X
COOLEY PARK (1) N. Antioch Rd. & Winn Rd.	North	X
COUNTRYSIDE PARK (4) Brookside Blvd. & E. 54th St.	South	X
CRESTVIEW PARK (1) N.E. 44th St. & N. Charlotte St.	North	X
CYPRESS PARK (3) E. 29th St. & Cypress Ave.	Central	X
DARTER, JERRY, PARK (6) E. 105th St. & Hillcrest Rd.	South	X
DAVIDSON PARK (1) N.E. 55th St. & N. Highland Ave.	North	X
DAVIDSON PARK (1) N.E. 51st Terr. & N. Michigan Ave.	North	X
DIETRICH, SHEILA KEMPER, PARK (4) Gillham Rd. & E. 27th St.	Central	X
DUNBAR PARK (3) E. 36th St. & Oakley Ave.	Central	X
DUNN, WILBUR H., PARK (5) The Paseo & Meyer Blvd.	South	X
ENGLEWOOD PARK (1) Englewood Rd. & N. Troost Ave.	North	X
ESSEX PARK (1) N.E. 87th St. & N. Mersington Ave.	North	X
FOX HILL PARK (2) N.E. 104th St. & N. Chowning Dr.	North	X
GAGE PARK (4) W. 23rd St. & Jarboe St.	Central	X

PLAYGROUNDS

Park Name (Council District) Park Location	Park District	Playground
GAMBRIEL TRACT (6) E. 108th St. & Saint Catherine's Ln.	South	X
GARNEY, ANNE, PARK (2) N. Woodland Ave. & N.E. 110th St.	North	X
GARRISON SQUARE (4) E. 5th St. & Troost Ave.	Central	X
GILLHAM, ROBERT, PARK (4) Gillham Rd. & E. 41st St.	Central	X
GOLDEN OAKS PARK (1) N.E. 46th St. & N. Antioch Rd.	North	X
HARMONY PARK (3) E. 10th St. & Agnes Ave.	Central	X
HEIM PARK (4) Chestnut Trfwy. & Martin Ave.	Central	X
HIBBS PARK (5) E. 59th St. & Spruce Ave.	South	X
HIDDEN VALLEY PARK (1) 6400 N.E. Russell Rd.	North	X
HIGHLAND VIEW PARK (1) N.E. 85th Terr. & N. Troost Ave.	North	X
HOLMES PARK (6) Holmes Rd. & E. 69th St.	South	X
HYDE PARK (4) Gillham Rd. & E. 38th St.	Central	X
INDEPENDENCE PLAZA (3) Independence Blvd. & Park Ave.	Central	X
INDIANA PARK (3) E. 25th St. & Indiana Ave.	Central	X
ISER PARK (6) E. 112th Terr. & Sycamore Ave.	South	X
IVANHOE PARK (3) E. 43rd St. & Brooklyn Ave.	Central	X
JARBOE PARK (4) W. 17th St. & Jarboe St.	Central	X
KANSAS CITY NORTH COMMUNITY CENTER (1) 3930 N. Antioch Rd.	North	X

PLAYGROUNDS

Park Name (Council District) Park Location	Park District	Playground
KEMP, MARGARET, PARK (3) E. 10th St. & Harrison St.	Central	X
LIBERTY PARK (3) E. 34th Terr. & Stadium Dr.	Central	X
LONGVIEW TRACT (6) 7101 Longview Rd.	South	X
LOOSE, JACOB L., PARK (4) W. 51st St. & Wornall Rd.	South	X
LYKINS, DR. JOHNSTONE, SQUARE (3) E. 8th St. & Myrtle Ave.	Central	X
MANHEIM GREEN (3) Manheim Rd. & E. 40th St.	Central	X
MIGLIAZZO, CARL, PARK (6) Minor Dr. & Pennsylvania Ave.	South	X
MINOR, WILLIAM, PARK (6) Red Bridge Rd. & Holmes Rd.	South	X
MONTGALL PARK (3) E. 22nd St. & Agnes Ave.	Central	X
MULKEY SQUARE (4) W. 13th St. & Summit St.	Central	X
NASHUA WATER TOWER PLAYGROUND (2) 10945 N. Oak Trfwy.	North	X
NOBLE PARK (5) E. 75th St. & Cleveland Ave.	South	X
NORTH CONGRESS GREENWAY (2) N.W. 68th St. & Mace Rd.	North	X
NORTH HAMPTON PARK (1) NE 116th St. & N. Stark Ave.	North	X
NORTHEAST ATHLETIC FIELDS (4) 6500 E. St. John Ave.	Central	X
OAK PARK (3) E. 43rd St. & Agnes Ave.	Central	X
OBSERVATION PARK (4) W. 20th St. & Holly St.	Central	X
PENGUIN PARK (1) N.E. Vivion Rd. & N. Norton Ave.	North	X

PLAYGROUNDS

Park Name (Council District) Park Location	Park District	Playground
PENN VALLEY PARK (4) 2700 Kessler Rd.	Central	X
PLATTE PURCHASE PARK (2) N.W. 100th St. & Platte Purchase Dr. (Southern end of park)	North	X
PLATTE PURCHASE PARK (2) N.W. 100th St. & Platte Purchase Dr. (Northern end of park)	North	X
PROSPECT PLAZA PARK (3) E. 12th St. & Prospect Ave.	Central	X
REED, JAMES A., PARK (5) E. 89th St. & James A. Reed Rd.	South	X
ROANOKE PARK (4) Valentine Rd. & Mercier St.	Central	X
ROANOKE PARK (4) Karnes Blvd. & Madison Ave.	Central	X
ROMEY HILLS PARK (2) N.E. 101st Pl. & N. Main St.	North	X
RUSKIN WAY PARK (6) E. 114th St. & Ruskin Way	South	X
SAN RAFAEL PARK (1) N. Sycamore Ave. & San Rafael Dr.	North	X
SAN RAFAEL PARK (1) N.E. 53rd St. & San Rafael Dr.	North	X
SEARCY CREEK GREENWAY (1) N.E. 52nd St. & N. Bennington Ave.	North	X
SEVEN OAKS PARK (3) E. 39th St. & Kensington Ave.	Central	X
SHEFFIELD PARK (4) E. 12th St. & Winchester Ave.	Central	X
SKILES PARK (3) E. 47th St. & Skiles Ave.	South	X
SOUTH OAK PARK (6) E. 83rd St. & Oak St.	South	X
SOUTHMORELAND PARK (4) Emanuel Cleaver II Blvd. & Oak St.	Central	X

PLAYGROUNDS

Park Name (Council District)	Park District	Playground
Park Location		
SPRING VALLEY PARK AND PLAZA (3) Brooklyn Ave. & E. 28th St.	Central	X
SPRING VALLEY PARK AND PLAZA (3) E. 28th St. & Spring Valley Rd.	Central	X
SUNNYSIDE PARK (6) W. 83rd St. & Summit St.	South	X
SWOPE, THOMAS H., PARK (5) Starlight Rd. & Pavilion Rd.	South	X
SWOPE, THOMAS H., PARK (5) Pavilion Rd., behind Swope Park Bandstand	South	X
SWOPE, THOMAS H., PARK (5) 6700 Zoo Dr.	South	X
SYBIL SILKWOOD NUTTER PLAYGROUND (4) 2401 Gillham Rd.	Central	X
SYCAMORE PARK (6) E. 108th St. & Sycamore Ave.	South	X
THE GROVE (3) Benton Blvd. & Truman Rd.	Central	X
THE PARADE (3) The Paseo & Truman Rd.	Central	X
TIFFANY HILLS PARK (2) 9000 N Congress Ave.	North	X
TIFFANY SPRINGS PARK (2) N.W. 88th St. & N. Hampton Rd.	North	X
TOWER PARK (6) Holmes Rd. & E. 76th St.	South	X
TROOST PARK (3) The Paseo & E. 31st St.	Central	X
VAN BRUNT PARK (3) Van Brunt Blvd. & E. 16th St.	Central	X
VINEYARD PARK (3) E. 40th St. Terr. & Vineyard Dr.	Central	X
WATERWELL ATHLETIC COMPLEX (4) MO Hwy. 9 & N. Broadway	North	X
WATERWORKS PARK (4) N.E. 32nd St. & N. Oak Trfwy.	North	X

PLAYGROUNDS

Park Name (Council District) Park Location	Park District	Playground
WEST TERRACE PARK (4) West Bluff, from W. 6th St. to W. 17th St.	Central	X
WESTWOOD PARK (4) W. 47th St. & Wyoming St.	Central	X
WILDBERRY PARK (2) N.W. 87th St. & Pomona Ave.	North	X
WINNER PARK (3) 8400 E. Independence Ave.	Central	X
WINNWOOD PARK (1) N.E. 44th St. & N. Cypress Ave.	North	X
WOODSMOKE PARK (2) N.W. 70th St. & Hilldale Dr.	North	X
TOTALS	106	112

SAND VOLLEYBALL COURTS

Park Name (Council District) Location	Park District	Courts
BROOKSIDE PARK (4) Brookside Blvd. & E. 56th St.	South	1
FOX HILL PARK (2) N.E. 104th St. & N. Chowning Dr.	North	1
ROANOKE PARK (4) Karnes Blvd. & Roanoke Rd.	Central	1
TOTALS	3	3

SHELTERS

Park Name (Council District) Location	Park District	Number of Shelters	Number of Shelters Available for Reservation
ASHLAND SQUARE (3) 4500 E. 23rd St.	Central	1	
BARRY ROAD PARK (2) 8299 N. Congress Ave.	North	1	1
BLUE HILLS PARK (5) 2200 E. 53rd St.	South	1	
BLUE VALLEY PARK (3) 2611 Topping	Central	1	
BLUE VALLEY PARK (3) 2391 Blue Valley Park Rd. South	Central	1	1
BLUE VALLEY PARK (3) 6201 Blue Valley Park Rd. East	Central	1	1
BUDD PARK (4) 5001 St. John Ave.	Central	3	
CHOUTEAU GREENWAY (1) 4247 N. Cleveland Ave.	North	1	
CHOUTEAU GREENWAY PARK (1) 4309 N.E. Chouteau Prkwy.	North	1	1
CLARK-KETTERMAN ATHLETIC FIELD (6) 8100 E. 107th St.	South	1	1
DARTER, JERRY, PARK (6) 10401 Hillcrest Rd.	South	1	1
DIETRICH, SHEILA KEMPER, PARK (4) 2601 Gillham Rd.	Central	1	
DUNBAR PARK (3) 5501 E 36th St.	Central	1	
HIBBS PARK (5) 5900 Kensington Ave.	South	1	
HIDDEN VALLEY PARK (1) 6400 N.E. Russell Rd.	North		1
HODGE, ROBERT H., PARK (1) 7000 N.E. Barry Rd.	North	1	1
HOSPITAL HILL PARK (4) 2201 Gillham Rd.	Central	1	

SHELTERS

Park Name (Council District) Location	Park District	Number of Shelters	Number of Shelters Available for Reservation
LOOSE, JACOB L., PARK (4) 5100 Wornall Rd.	South	1	1
MINOR, WILLIAM, PARK (6) 1601 E. Red Bridge Rd.	South	3	1
MONTGALL PARK (3) 2100 Walrond Ave.	Central	1	
MULKEY SQUARE (4) 912 W. 13th St.	Central	1	
NOBLE PARK (5) 7315 Indiana Ave.	South	1	
PENGUIN PARK (1) 4101 N.E. Vivion Rd.	North	1	1
PENN VALLEY PARK (4) W. 28th & Kessler Rd.	Central	1	
PLATTE PURCHASE PARK (2) 10320 Platte Purchase Dr.	North	1	
RUSKIN WAY PARK (6) 7667 Ruskin Way	South	1	
SAN RAFAEL PARK (1) 5451 N. Sycamore Dr.	North	1	
SAN RAFAEL PARK (1) 5353 N.E. San Rafael Dr.	North	1	
SCHUMACHER PARK (5) 6511 E. 93rd St.	South	1	
SEARCY CREEK GREENWAY (1) 5260 N. Bennington Ave.	North	1	
SEVEN OAKS PARK (3) 3740 Kensington Ave.	Central	1	
SHEFFIELD PARK (4) 6812 E. 12th St.	Central	1	
SPRING VALLEY PARK AND PLAZA (3) 2744 Spring Valley Park Rd.	Central	2	1
SUNNYSIDE PARK (6) 8301 Summit St.	South	1	1

SHELTERS

Park Name (Council District) Location	Park District	Number of Shelters	Number of Shelters Available for Reservation
CAMP LAKE OF THE WOODS SWOPE, THOMAS H., PARK (5) 6400 Oakwood Dr.	South	2	
SWOPE, THOMAS H., PARK (5) Swope Pkwy. & Meyer Blvd.	South	8	7
SYCAMORE PARK (6) 10800 Sycamore Ter.	South	1	
THE GROVE (3) 2903 E. Truman Rd.	Central	1	1
TIFFANY HILLS PARK (2) 9350 N. Congress Ave.	North	1	
TIFFANY SPRINGS PARK (2) 9301 N. Hampton Rd.	North	1	
TIFFANY SPRINGS PARK (2) 9001 N. Hampton Rd.	North	3	
TOWER PARK (6) 7600 Holmes Rd.	South	1	1
TOWER PARK (6) 604 E. 77th St.	South	1	
TOWN FORK CREEK GREENWAY (5) 5721 Agnes Ave.	South		
TROOST PARK (3) 2820 Vine St.	Central	1	
VAYDIK, FRANK, PARK () 5940 N.W. Waukomis Dr.	North		
VINEYARD PARK (3) 4101 Vineyard Dr.	Central	1	
VIVION ROAD BACKYARD WILDLIFE DEMONSTRATION GARDEN (1) 1103 N.E. Vivion Rd.	North	1	
WARFORD PARK (6) 3500 E. 114th Ter.	South	1	
WATERWORKS PARK (4) 208 Waterworks Park Dr.	North	1	
WESTWOOD PARK (4) 4730 Wyoming Street	Central	1	1

SHELTERS

Park Name (Council District) Location	Park District	Number of Shelters	Number of Shelters Available for Reservation
WESTWOOD PARK (4) 4807 State Line Rd.	Central	1	
WINNER PARK (4) 8501 Independence Ave.	Central	1	
WINNWOOD PARK (1) 4501 N.E. 44th St.	North	1	
TOTALS	47	54	23

Shelters may be reserved by the public starting on the first business day of January on a fee basis. Visit www.kcpark.org

Soccer Fields

Park Name (Council District) Street Address	Park District	Number of Fields	Lighted Fields	Sports Turf	Concession Stand
9TH & VAN BRUNT ATHLETIC FIELDS (3) E. 9th St. & Van Brunt Blvd.	Central	3	1	1	X
BELVIDERE PARK (3) Independence Ave. & Lydia Ave.	Central	2			
BLUE RIVER ATHLETIC FIELD (6) I-435 & E. 104th St.	South	2			
GAGE PARK (4) W. 23rd St. & Jarboe St.	Central	1			
GARRISON SQUARE (4) E. 5th St. & Troost Ave.	Central	1			
HEIM PARK (4) Chestnut Trfwy. & Martin Ave.	Central	1			
LYKINS, DR. JOHNSTONE, SQUARE (3) E. 8th St. & Myrtle Ave.	Central	1			
MAPLE PARK (3) Maple Blvd. & Lexington Ave.	Central	2			
NICHOLSON BALL DIAMOND (4) 3601 Nicholson Ave.	Central	1			
NORTHEAST ATHLETIC FIELDS (4) 6500 E. St. John Ave.	Central	1			
PLATTE PURCHASE PARK (2) N.W. 100th St. & Platte Purchase Dr.	North	1			
ROANOKE PARK (4) Roanoke Rd. & Karnes Blvd.	Central	1			
SHEFFIELD PARK (4) E. 39th St. & Winchester Ave.	Central	1			
SWOPE, THOMAS H., PARK (5) E. 63rd St. Trfwy. & Lewis Rd.	South	9	9	6	X
SYCAMORE PARK (6) E. 108th St. & Sycamore Ave.	South	1*			
TIFFANY HILLS PARK (2) N. Congress Ave. & Tiffany Springs Rd.	North	2			X
TIFFANY SPRINGS PARK (2) N.W. 88th St. & N. Hampton Rd.	North	5*			X

SOCCER FIELDS

Park Name (Council District) Street Address	Park District	Number of Fields	Lighted Fields	Sports Turf	Concession Stand
VAYDIK, FRANK, PARK (2) N.W. 56th St. & N.W. Waukomis Dr.	North	1*			X
TOTALS	18	36	10	7	5

* Denotes soccer fields under long term agreement.

Soccer field permits are required for all organized play or practice. Having a permit/reservation guarantees the permit holder exclusive use of the field, complex, or tennis court during the date(s) and time(s) reserved and assists with timely field/court maintenance. For reservations visit www.kcparks.org/athletics or call (816) 513-7500.

SPECIAL FACILITIES

Special Facility (Council District) Location	Park District	Location	Year Built
BLUE VALLEY RECREATION CENTER (3) E. 18th St. & White Ave. (Operated by Police Athletic League)	Central	Blue Valley Recreation Center Park	1960
FORMER CENTRAL MAINTENANCE BUILDING (4) E. 39th St. & Gillham Rd.	Central	Gillham Park	1905
FORMER LAKESIDE NATURE CENTER (5) 5600 E. Gregory Blvd.	South	Swope Park	1941
FORMER SOUTHEAST COMMUNITY CENTER (5) 3601 E. 63rd St.	South	Swope Park	1954
GARDEN CENTER (4) 5200 Pennsylvania Ave.	South	Loose Park	1958
JUST OFF BROADWAY THEATRE (4) Broadway & W. 31st St.	Central	Penn Valley Park	2000
KANSAS CITY PUBLIC LIBRARY IRENE H. RUIZ BIBLIOTECA DE LAS AMERICAS (4) 2017 West Pennway	Central	West Pennway	2001
KANSAS CITY URBAN YOUTH ACADEMY (3) 1600 E. 17th Ter.	Central	The Parade	2017
KANSAS CITY ZOOLOGICAL PARK (5) The Mall & Zoo Dr.	South	Swope Park	1901
LINE CREEK ARCHAEOLOGICAL SITE (2) 5940 N.W. Waukomis Dr.	North	Vaydik Park	1932
RONALD MCDONALD HOUSE (4) 2502 Cherry St.	Central	Longfellow Park	2006
SPORTING KC SOCCER TRAINING FACILITY (5) E. 63rd St. & Lewis Rd.	South	Swope Park	2007
STARLIGHT THEATRE (5) 4600 Starlight Rd.	South	Swope Park	1951
SWOPE INTERPRETIVE CENTER (5) 6601 Swope Pkwy.	South	Swope Park	1905
SWOPE PARK CAMP (5) Gregory Blvd. & Oldham Rd. Camp Lake of the Woods	South	Swope Park	1942

SPECIAL FACILITIES

Special Facility (Council District) Location	Park District	Location	Year Built
TOWER AT TOWER PARK (6) Holmes Rd. & E. 76th St.	South	Tower Park	1920
TRACY ARTS PARK VISUAL AND PERFORMING ARTS FACILITY (3) 2025 Tracy Ave.	Central	Tracy Arts Park	1945
TOTALS	17		

SPECIAL RECREATIONAL FACILITIES

Special Recreation Facility (Council District) Location	Park District	Park Name
BOCCE BALL COURTS (4) Missouri Ave. & Holmes St.	Central	Columbus Square
CRICKET FIELDS (6) Red Bridge Rd. & Holmes Rd.	South	Minor, William, Park
FOOT GOLF (5) 7501 Blue River Rd.	South	Tom Watson Academy at Heart of American Golf Course
FUTSAL COURTS (4) Benton Blvd. & St. John Ave.	Central	The Concourse
KANSAS CITY NORTHERN MINIATURE RAILROAD (2) 5940 N.W. Waukomis Dr.	North	Vaydik, Frank, Park
PENN VALLEY SKATE PARK (4) W.29th St. & Pennsylvania Ave.	Central	Penn Valley Park
PLEASANT VALLEY PARK SKATE PARK (1) 6401 N.E. Pleasant Valley Rd.	North	Pleasant Valley Road Athletic Complex
ROLLER HOCKEY COURT (6) E. 69th St. & Holmes Rd.	North	Holmes Park
RUGBY FIELD (6) Red Bridge Rd. & Blue River Rd.	Central	Blue River Athletic Field
RUGBY FIELD (1) Shoal Creek Parkway & N.E. Reinking Rd.	North	Hodge, Robert H., Park
SWOPE PARK CROSS COUNTRY COURSE (5) Kessler Commons	South	Swope, Thomas H., Park
TREE TOP ADVENTURE COURSE (5) 7331 Oakwood Dr.	South	Swope, Thomas H., Park
TOTALS	12	

TENNIS COURTS

Park Name (Council District) Street Address	Park District	Number of Courts	Lighted Courts	Practice Boards
ARBOR VILLA PARK (6) E. 66th Terr. & Main St.	South	1		
ASHLAND SQUARE (3) E. 23rd St. & Elmwood Ave.	Central	2		
BARRY ROAD PARK (2) 8299 N. Congress Ave.	North	8	8	
BLUE HILLS PARK (5) E. 53rd St. & Brooklyn Ave.	South	2		1
BROOKSIDE COURT (6) Brookside Blvd. & W. 63rd St.	South	3		
BROOKSIDE PARK (4) Brookside Blvd. & E. 56th St.	South	1		
BRUSH CREEK GREENWAY (4) Rockwell Rd. & Ward Pkwy.	Central	2		
BUDD PARK (4) St. John Ave. & Hardesty Ave.	Central	2		
CENTRAL PARK (3) Linwood Blvd. & Askew Ave.	Central	4	4	
CHELSEA PARK (3) E. 26th St. & Chelsea Ave.	Central	1		
CLARK-KETTERMAN ATHLETIC FIELD (6) E. 107th St. & Skiles Ave.	South	2	2	
CREWS, NELSON C., SQUARE (3) E. 26th St. & Woodland Ave.	Central	1		
DIETRICH, SHEILA KEMPER, PARK (4) Gillham Rd. & E. 27th St.	Central	2		
DUNN, WILBUR H., PARK (5) Meyer Blvd. & The Paseo	South	1		
GILLHAM, ROBERT, PARK (4) Gillham Rd. & E. 39th St.	Central	2		
GORMAN, ANITA B., PARK (1) N.E. 46th St. Terr. & N.E. Davidson Ave.	North	2		
HYDE PARK (4) Gillham Rd. & E. 37th St.	Central	2		

TENNIS COURTS

Park Name (Council District) Street Address	Park District	Number of Courts	Lighted Courts	Practice Boards
KANSAS CITY NORTH COMMUNITY CENTER (1) 3930 N. Antioch Rd.	North	2		
KING, MARTIN LUTHER, JR., SQUARE (3) Swope Pkwy. & Woodland Ave.	Central	4	4	1
LOOSE, JACOB L., PARK (4) W. 52nd St. Terr. & Summit St.	South	4		1
MILL CREEK PARK PLAZA TENNIS CENTER (4) J.C. Nichols Pkwy. & Ward Pkwy.	Central	14*	14	1
MINOR, WILLIAM, PARK (6) 11420 Blue River Rd.	South	12	6	1
PENN VALLEY PARK (4) 2930 Penn St.	Central	4		1
PROSPECT PLAZA PARK (3) E. 12th St. & Prospect Ave.	Central	2	2	
ROANOKE PARK (4) Roanoke Rd. & Valentine Rd.	Central	2		
SEVEN OAKS PARK (3) E. 39th St. & Kensington Ave.	Central	2		
SHEFFIELD PARK (4) E. 12th St. & Winchester Ave.	Central	2		
SUNNYSIDE PARK (6) W. 82nd St. and Summit St.	South	3		
SWOPE, THOMAS H., PARK (5) North of Shelter No. 2, east of Pavilion Rd.	South	2		
WINNWOOD PARK (1) N.E. 44th St. & N. Cypress Ave.	North	2		
TOTALS	30	93	40	6

* Denotes tennis courts under long term agreement.

Tennis court permits are required for all organized play or practice. Having a permit/reservation guarantees the permit holder exclusive use of the field, complex, or tennis court during the date(s) and time(s) reserved and assists with timely field/court maintenance. For reservations visit www.kcparks.org/athletics or call (816) 513-7500.

TRAILS

Park Name (Council District) Location	Park District	Exercise Trail Mileage	Shared Use Trail Mileage	On Street Bikeway Mileage	Hiking Mileage
12TH STREET (3 & 4) Broadway Blvd. to Benton Blvd.	Central			2.36	
31ST STREET (4) From the east line of Wyandotte St. (200 west) to the east line of Pennsylvania Ave. (600 west)	Central			0.24	
3-TRAILS CORRIDOR TRAIL (6) Eastern Ave. and Old Santa Fe to 91st St. west to KCS RR	South		0.8 Concrete		
3-TRAILS CORRIDOR TRAIL (6) Newton Ave. west to West boundary of Schumacher Park.	South		0.19 Concrete		
3-TRAILS CORRIDOR TRAIL (6) Parkwood Ave. to Hickman Mills Dr., (over I-49) north to E. Bannister Rd.	South		1.18 Concrete		
3-TRAILS CORRIDOR TRAIL (6) The pedestrain bridge over I-49, south along Hickman Mills Dr. to Red Bridge park and ride lot	South		2.03 Concrete		
AMITY WOODS NATURE PARK (2) MO Hwy. 152 & N. Amity Rd.	North		0.44 Concrete		
AMITY WOODS NATURE PARK (2) MO Hwy. 152 & N. Amity Rd.	North				0.14 Wood Chips
ARMOUR BOULEVARD (3 & 4) Broadway (400 west) to The Paseo	Central			1.23	
BANNISTER PARK (5) 9800 James A. Reed Rd.	South	0.55 Asphalt			
BARRY ROAD PARK (2) 8299 N. Congress Ave.	North	0.47 Concrete			
BELMONT BOULEVARD (4) Saida Ave. (500 north) to Independence Ave.	Central			0.83	
BENT TREE PARK (5) Harris St. & View High Dr.	South	0.28 Asphalt			
BENTON BOULEVARD (3) The Grove (Benton Blvd. & Chestnut) south to Swope Pkwy.	Central			3.93	

TRAILS

Park Name (Council District) Location	Park District	Exercise Trail Mileage	Shared Use Trail Mileage	On Street Bikeway Mileage	Hiking Mileage
BLLENHEIM PARK (5) E. Gregory Blvd. & The Paseo	South	0.3 Asphalt			
BLUE HILLS PARK (5) E. 53rd St. & Brooklyn Ave.	South	0.53 Concrete			
BLUE HILLS ROAD (5) E. 58th St. to E. 59th St. (1 block)	South			0.12	
BLUE PARKWAY (5) Swope Pkwy. & Benton Blvd. (3500 east) to Elmwood Avenue (4600 east)	South			0.66	
BLUE RIVER TRAIL (5 & 6) Bannister Rd. (Indian Creek Trail) to Alex George Lake, and then south the tennis courts at Minor Park	South		4.02 Concrete/ Limestone Screening		
BLUE RIVER TRAIL (5 & 6) Swope Park, east of Blue River from 63rd St. south to Swope Park Pool	South		1.13 Crushed Limestone		
BRIARCLIFF GREENWAY (4) N.W. 41st St. to N.W. 46th St.	North	0.94 Asphalt/ Concrete			
BRIARCLIFF PARKWAY (4) MO Hwy. 9 to Hwy. 169	North		0.36 Concrete		
BROADWAY BOULEVARD (4) W. 36th St. to W. Valentine Rd..	Central			0.06	
BRUSH CREEK GREENWAY (3, 4 & 5) East along the north side of Brush Creek from Roanoke Pkwy. to Lister Ave.	Central		4.1 Concrete		
BRUSH CREEK GREENWAY (3, 4 & 5) East along the south side of Brush Creek from Roanoke Pkwy. to Troost, along north side of Volker to the pedestrian bridge, continues east to Martin Luther King, Jr. Square.	Central		1.83 Concrete		
BUDD PARK (4) St. John Ave. & Brighton Ave.	Central	0.7 Asphalt			

TRAILS

Park Name (Council District) Location	Park District	Exercise Trail Mileage	Shared Use Trail Mileage	On Street Bikeway Mileage	Hiking Mileage
CHESTNUT PARKWAY (3 & 4) Independence Blvd. north to the north boundary of Kessler Park	Central			0.82	
CHOUTEAU GREENWAY PARK (1) N.E. 42nd St. & Chouteau Trfwy.	North	0.4 Concrete			
CHOUTEAU PARKWAY (1) Missouri Route 210 to I-35	North		1.55 Concrete		
CHOUTEAU PARKWAY (1) Missouri Route 210 to I-35	North			1.55	
CLARK-KETTERMAN ATHLETIC FIELD (6) E. 107th St. & Skiles Rd.	South	0.77 Concrete			
CLIFF DR. STATE SCENIC BYWAY (3 & 4) George E. Kessler Park from Belmont Avenue west along Gladstone Blvd. and Cliff Dr., west to The Paseo.	Central			3.79	
CRESTVIEW PARK (4) N.E. 43rd St. & N. Troost Ave.	North	0.8 Asphalt			
CREWS, NELSON C., SQUARE & SPRING VALLEY PARK (3) E. 27th St. & Woodland Ave.	Central	1 Concrete			
DANIEL MORGAN BOONE PARK (5) E. 63rd St. & Euclid Ave.	South	0.16 Concrete			
DARTER, JERRY, PARK (6) E. 105th St. & Hillcrest Rd.	South	0.35 Asphalt			
DAVIDSON PARK (1) N.E. 53rd St. & N. Woodland Ave.	North	0.28 Concrete			
DUNN, WILBUR H., PARK (5) The Paseo & Meyer Blvd.	South	1.1 Concrete			
EMANUEL CLEAVER II BOULEVARD (3, 4 & 5) J.C. Nichols Pkwy. east to Montgall Ave.	Central			2.45	
FAIRFIELD PARK (2) N.E. Cookingham Dr. & N. Charlotte St.	North	0.33 Concrete			
GARNEY, ANNE, PARK (2) N. Woodland Ave. & N.E. 110th St.	North	2.12 Asphalt			

TRAILS

Park Name (Council District) Location	Park District	Exercise Trail Mileage	Shared Use Trail Mileage	On Street Bikeway Mileage	Hiking Mileage
GILLHAM, ROBERT, PARK (4) Brush Creek Blvd. & Gillham Rd.	Central	1.06 Reslite			
GLADSTONE BOULEVARD (4) The Concourse to Belmont Blvd.	Central	1.7 Asphalt/ Concrete			
GLADSTONE BOULEVARD (4) The Concourse to Belmont Blvd.	Central			2.1	
GORMAN, ANITA B., PARK (1) N.E. 46th Terr. & N. Davidson Ave.	North	1 Asphalt/ Concrete			
GRAND BOULEVARD (4) E. 12th St. to MO River Levee Rd. at ASB Bridge	Central			1.12	
GRAND BOULEVARD (4) E. 28th St. to Pershing Rd.	Central			0.42	
GREGORY BOULEVARD (5) S. Cleveland Ave. to Oldham Rd.	South			1.19	
HARRISON BOULEVARD (4) Armour Blvd. to E. 36th St.	Central			0.12	
HIDDEN VALLEY PARK (1) 4600 N.E. Russell Rd.	North	0.75 Asphalt			
HIDDEN VALLEY PARK (1) 4600 N.E. Russell Rd.	North				3 Hiking Trail*
HIGHLAND VIEW PARK (1) N.E. 85th Terr. & N. Virginia Ave.	North	0.3 Pervious Concrete			
HIGHLAND VIEW PARK (1) N.E. 85th Terr. & N. Virginia Ave.	North				0.68 Crushed Limestone
HODGE PARK TRAIL (1) Shoal Creek Pkwy. to N.E. Barry Rd.	North	1.8 Crushed Limestone			
HODGE, ROBERT H., PARK (1) Shoal Creek Pkwy. & N. Reinking Rd.	North				3.5 Hiking Trail*
HOSPITAL HILL PARK (4) Gillham Rd. & E. 22nd St.	Central	0.17 Reslite			

TRAILS

Park Name (Council District) Location	Park District	Exercise Trail Mileage	Shared Use Trail Mileage	On Street Bikeway Mileage	Hiking Mileage
INDEPENDENCE BOULEVARD (3) Highland Ave. to Woodland Ave.	Central			0.06	
INDIAN CREEK TRAIL (5 & 6) State Line Rd. to west of Union Pacific R.R. (Blue River Trail)	South		3.28 Asphalt/ Concrete		
ISER PARK (6) E. 112th Terr. & Sycamore Ave.	South	0.22 Concrete			
KARNES BOULEVARD (4) W. 37th St. & Wyoming St. to Roanoke Rd.	Central			0.38	
KEMP, MARGARET, PARK (3) E. 10th St. & Harrison St.	Central	0.23 Concrete			
KESSLER, GEORGE E., PARK (3) Lexington Ave. to E. Lookout Point Dr.	Central				7 Hiking Trail*
LAKWOOD GREENWAY (1) I-35 to N.E. Vivion Rd. parallel to N. Norton Ave.	North	1.88 Concrete			
LINE CREEK TRAIL (2) I-29 to N.W. Old Stagecoach Rd.	North		5.6 Concrete		
LINWOOD BOULEVARD (3) Benton. Blvd. to Walrond	Central			0.18	
LITTLE BLUE TRACE TRAIL (5) Little Blue Valley Park south to George Rd.	South		0.75 Concrete		
LITTLE BLUE VALLEY PARK (5) Noland Rd. & E. 75th St..	South	2.54 Asphalt			
LONGVIEW TRACT (6) 7101 Longview Rd.	South	0.28 Crushed Limestone			
LOOSE, JACOB L., PARK (4) W. 51st St. & Wornall Rd.	South	2.57 Reslite/ Concrete			
MAPLEWOODS PARKWAY (1) MO Route 152 to N.E. 96th St.	North		0.69 Concrete		
MEYER BOULEVARD (5 & 6) Valley Rd. to Swope Pkwy. (3800 east)	South			3.29	

TRAILS

Park Name (Council District) Location	Park District	Exercise Trail Mileage	Shared Use Trail Mileage	On Street Bikeway Mileage	Hiking Mileage
MIGLIAZZO, CARL, PARK (6) Minor Dr. & Pennsylvania Ave.	South	0.54 Asphalt			
MILL CREEK PARK (4) J.C. Nichols Pkwy. & Emanuel Cleaver II Blvd.	Central	0.96 Reslite/ Asphalt			
MO 150 TRAIL (6) Kelley Rd. to Lee's Summit city limits	South		3.27 Concrete		
MO 150 TRAIL (6) Prospect Ave. to Botts. Rd.	South		1.05 Concrete		
MO 150 TRAIL (6) W. Frontage Rd. to Grandview City Limits	South		0.14 Concrete		
MO 152 TRAIL (2) I-29 to N. Madison Ave.	North		4.7 Concrete		
MONTGALL PARK (3) E. 22nd St. & Agnes Ave.	Central	0.5 Asphalt			
N. BRIGHTON AVE. () MO Hwy. 152 to N.E. 78th St.	North		0.7 Concrete		
N. BRIGHTON AVE. () Vivion Rd. to N.E. 58th St.	North		0.75 Concrete		
N. EASTERN AVENUE TRAIL (1) N.E. 108th St. and Shoal Creek Pkwy.	North		1.5 Concrete		
N. JACKSON AVE. () N. Vivion Rd. to Big Shoal Creek Park.	North		0.26 Concrete		
NE 76TH STREET TRAIL (1) NE Shoal Creek Parkway at N.E. Soccer Dr., west along NE Soccer Dr. until N. Brighton Ave.	North		3 Concrete		
NE 82ND STREET TRAIL (1) N. Flintrock Rd. west to Shoal Creek Pkwy.	North		1.33 Concrete		
NICHOLS, J. C., PARKWAY (4) Emanuel Cleaver II Blvd. to South Ward Pkwy.	Central			0.15	
NOBLE PARK (5) E. 75th St. & Cleveland Ave.	South	0.58 Concrete			

TRAILS

Park Name (Council District) Location	Park District	Exercise Trail Mileage	Shared Use Trail Mileage	On Street Bikeway Mileage	Hiking Mileage
OAK PARK (3) E. 43rd St. & Agnes Ave.	Central	0.47 Concrete			Hiking Trail
PARK FOREST PARK (2) N.W. 75th St. & N. Autumn Ave.	North				0.19 Bareground
PARK FOREST PARK (2) N.W. 75th St. & N. Autumn Ave.	North	0.09 Asphalt			
PENN VALLEY PARK (4) Kessler Rd. from Pershing Rd. south to Memorial Dr.	Central			0.52	
PENN VALLEY PARK (4) Penn Dr. from Pennsylvania Ave. to W. 27th St.	Central			0.55	
PENN VALLEY PARK (4) Pennsylvania St., Penn Valley Place to W. 31st St.	Central			0.03	
PENN VALLEY PARK (4) Pershing Rd. & Main St.	Central	1.88 Asphalt			
PERSHING ROAD (4) Grand Blvd. to Kessler Rd.	Central			0.51	
PLATTE PURCHASE PARK (2) N.W. 100th St. & Platte Purchase Dr.	North	1 Crushed Limestone			
RED BRIDGE ROAD (6) Holmes Rd. to Blue River Rd.	South		0.94 Concrete		
REED, JAMES A., PARK (5) E. 89th St. & James A. Reed Rd.	South	0.51 Concrete			
RIVERFRONT HERITAGE TRAIL (4) West along West Pennway, across West Pennway to Jarboe St. continuing along east side of Jarboe Park, over I-670 then along west side of Mulkey Square, through Ermine Case, Jr. Park and West Terrace Park	Central		1 Concrete		
ROANOKE PARK (4) Karnes Blvd. from W. 37th St. & Wyoming St. to Roanoke Rd.	Central			0.25	

TRAILS

Park Name (Council District) Location	Park District	Exercise Trail Mileage	Shared Use Trail Mileage	On Street Bikeway Mileage	Hiking Mileage
ROANOKE PARK (4) Roanoke Rd. from Karnes Blvd. south to Valentine Rd.	Central			0.36	
ROANOKE PARK (4) Valentine Rd. to 34th St. & Karnes Blvd.	Central				2.5 Hiking Trail*
ROANOKE PARKWAY (4) Ward Pkwy. (4900 south) north to Westport Rd., west to Wyoming St.	Central			0.69	
ROMEY HILLS PARK (2) N.E. 101st Pl. & N. Main St.	North	0.29 Concrete			
SAN RAFAEL PARK (1) N.E. 53rd St. & San Rafael Dr.	North	0.53 Concrete			
SANTA FE TRACE PARK (6) Martha Truman Rd. & Holmes Rd.	South				0.36 Crushed Limestone
SANTA FE TRACE PARK (6) Martha Truman Rd. from Walnut St. to McGee St.	South		0.2 Asphalt		
SANTA FE TRAIL (6) Santa Fe Trail Rd. from Oak St. to Avila Dr.	South		0.62 Concrete		
SANTA FE TRAIL EXTENSION (6) Wornall Rd. from Santa Fe Trail to E. 118th St.	South		0.32 Concrete		
SCOTT PARK (6) 4141 E. 100th Terr.	South	0.28 Concrete			
SEARCY CREEK PARKWAY (1) Shoal Creek Pkwy. south to the round about at Shoal Creek Patrol	North		0.68 Concrete		
SHOAL CREEK PARKWAY (1) Claycomo city limits to Pleasant Valley Rd.	North		0.62 Concrete		
SHOAL CREEK PARKWAY () N. Holly St., west to Platte Purchase Dr. (east bound lane)	North			0.4	
SHOAL CREEK PARKWAY (1) N. Woodland Ave., west to N. Holly St.	North		2.01 Concrete		

TRAILS

Park Name (Council District) Location	Park District	Exercise Trail Mileage	Shared Use Trail Mileage	On Street Bikeway Mileage	Hiking Mileage
SHOAL CREEK PARKWAY (1) N. Woodland Ave., west to N. Holly St.	North			2.01	
SHOAL CREEK PARKWAY (1) North I-435 exit, south to N.E. 74th Ter.	North		3.85 Concrete		
SHOAL CREEK TRAIL (1) Claycomo city limits to Pleasant Valley Rd.	North		0.62 Concrete		Crushed Limestone
SHOAL CREEK TRAIL (1) M-1 to Barry Rd.	North		1.9 Concrete		
SMITH, JERRY PARK (6) E. 135th St. & Prospect Ave.	South				1.36 Crushed Limestone
SOUTH EMANUEL CLEAVER II BOULEVARD (5) South from Chelsea Dr. to Elmwood Ave.	Central		1.8 Concrete		
STRATHBURY PARK (2) I-29 & N.W. 60th St.	North	0.48 Asphalt			
SUNNYSIDE PARK (6) 83rd St. & Summit St.	South	0.93 Asphalt			
SUNRISE DRIVE (4) Gladstone Blvd. to Askew Ave. (approx. 2 blocks)	Central			0.13	
SWOPE PARKWAY (5) Benton Blvd. (3500 east), then south to E. 67th St.	South			2.23	
SWOPE, THOMAS H., PARK (5) 4601 E. Gregory Blvd. Fox Hollow Trail, behind Lakeside Nature Center	South				2 Bareground
SWOPE, THOMAS H., PARK (5) 63rd St. Trfy. from Starlight Dr. to Lewis Rd.	South			0.75	
SWOPE, THOMAS H., PARK (5) Elmwood Ave. from E. Gregory Blvd. north to E. 67th St.	South			0.5	

TRAILS

Park Name (Council District) Location	Park District	Exercise Trail Mileage	Shared Use Trail Mileage	On Street Bikeway Mileage	Hiking Mileage
SWOPE, THOMAS H., PARK (5) Gregory Blvd. from S. Elmwood to east loop of I-435.	South			1.94	
SWOPE, THOMAS H., PARK (5) Lewis Rd. from E. 63rd St. Trfwy. to Wildcat Hollow Dr.	South			0.69	
SWOPE, THOMAS H., PARK (5) Off of Oakwood Dr.	South				11 Hiking Trail*
SWOPE, THOMAS H., PARK (5) Oldham Rd. from Gregory Blvd. to south limits of Swope Park	South			1.2	
SWOPE, THOMAS H., PARK (5) South along Swope Pkwy. & 63rd St. to Meyer Blvd., then east along Starlight Dr. to Shelter #4 and Southeast Community Center	South	1.5 Concrete			
SWOPE, THOMAS H., PARK (5) Starlight Rd. from Swope Pkwy. to E. 63rd St. Trfwy.	South			0.27	
SWOPE, THOMAS H., PARK (5) The Mall Dr. from Starlight Rd. to Zoo Dr. on south side of Swope Park Mall	South			0.7	
SWOPE, THOMAS H., PARK (5) Wildcat Hollow Dr. from Lewis Rd. to east limits of Swope Park	South			0.41	
SWOPE, THOMAS H., PARK (5) Zoo Dr. from Starlight Dr. to Mall Dr.	South			0.35	
SYCAMORE PARK (6) E. 108th St. & Sycamore Ave.	South	0.54 Concrete			
THE PASEO (3 & 5) Independence Blvd. to E. 79th St.	Central & South			8.84	
TIFFANY SPRINGS PARKWAY (1) From N. Oak Trfwy. west to Platte Purchase Dr.	North			1.6	
TIFFANY SPRINGS PARKWAY (2) N. Oak Trfwy. To N. Jefferson St.	North		0.76 Concrete		
TIFFANY SPRINGS PARKWAY (2) N.W. Prairie View Rd. To N.W. Polo Dr.	North		0.3 Concrete		

TRAILS

Park Name (Council District) Location	Park District	Exercise Trail Mileage	Shared Use Trail Mileage	On Street Bikeway Mileage	Hiking Mileage
TOWER PARK (6) Holmes Rd. & E. 76th St.	South	0.98 Asphalt			
TOWN FORK CREEK GREENWAY (5) South along Swope Pkwy. from SE corner of Swope Pkwy. and Blue Pkwy., west at line of E. 50th St. (north boundary of Satchel Paige Stadium field) to Town Fork Creek, southwesterly between Paige Stadium and Creek channel, continuing on east side of Creek to E. 57th St. and approx. Bellefontaine Ave., then along west side of Creek to line of E. 58th St., then west to terminus at E. 58th St. and Agnes St.	South		1.08 Asphalt		
VALENTINE ROAD (4) Broadway (400 west) to Genessee St. (1700 west)	Central			1.08	
VINEYARD PARK (3) Vineyard Dr. south to Hardesty Ave.	Central	0.43 Concrete			
VIVION ROAD TRAIL (1) N. Oak Trfwy. to N. Highland Rd.	North		1 Concrete		
WARD PARKWAY (4 & 6) Sunset Dr. to J.C. Nichols Pkwy.	Central			0.3	
WARD PARKWAY (4 & 6) W. 85th St. to W. Madison Ave.	South			1.04	
WARWICK BOULEVARD (4) E. 36th St. to E. 45th St.	Central			1.15	
WATERWORKS PARK (4) N.E. 32nd St. & N. Oak Trfwy.	North	0.68 Concrete			
WEST LONGVIEW PARKWAY (6) E. 107th St. to Raytown Rd.	South		1.07 Concrete		
WEST PENNWAY (4) W. 17th St. to W. 21st St.	Central			0.45	
WESTWOOD PARK (4) W. 47th St. & Wyoming St.	Central	0.63 Pervious Concrete/ Concrete			

TRAILS

Park Name (Council District) Location	Park District	Exercise Trail Mileage	Shared Use Trail Mileage	On Street Bikeway Mileage	Hiking Mileage
WINNER PARK (3) 8400 E. Independence Ave.	Central	0.35 Asphalt			
WINWOOD PARK (1) N.E. 44th St. & N. Cypress Ave.	North	0.3 Concrete			Hiking Trail
WOODSMOKE PARK (2) N.W. 70th St. & Hilldale Dr.	North				0.5 Bareground
WYOMING STREET (4) Valentine Rd. (3800 south) north to W. 37th St.	Central			0.13	
TOTALS		40.04	63.43	56.13	32.23

* Single Track Mountain Bike Trails as well.

SERVICE FACILITIES

Facility Name (Council District) Address & Phone	Park District	Location
ADMINISTRATIVE OFFICES		
TERRY R. DOPSON PARKS AND RECREATION ADMINISTRATION BLDG. (5) 4600 E. 63rd St. Trfwy. Kansas City, MO 64130 PH: (816) 513-7500 FAX: (816) 513-7535	South	Swope Park
NATURAL RESOURCES MANAGEMENT DIVISION		
NORTH DISTRICT (4) 1301 N. Chouteau Trfwy. Kansas City, MO 64120 PH: (816) 513-8581	Central	Municipal Service Center West
CENTRAL DISTRICT (4) 1520 W. 9th St. Kansas City, MO 64101 PH: (816) 513-8550	Central	
SOUTH DISTRICT (5) 6901 Elmwood Ave. Kansas City, MO 64132 PH: (816) 513-8931	South	Swope Park
FORESTRY OPERATIONS (4) 1520 W. 9th St. Kansas City, MO 64101 PH: (816) 513-8553	Central	
ZOOLOGICAL SERVICES		
DERAMUS BUILDING (5) 6800 Zoo Dr. Kansas City, MO 64132 PH: (816) 513-5800	South	Swope Park
JEROME COHEN ADMINISTRATION CENTER (5) 6700 Zoo Dr. Kansas City, MO 64132 PH: (816) 513-5700	South	Swope Park
ZOO OPERATIONS CENTER (5) 6900 Zoo Dr. Kansas City, MO 64132 PH: (816) 513-5800	South	Swope Park

SUMMARY ACREAGE & MILEAGE

Reference	Acres	Roadway Mileage
PARKS		
Park property	9,857.10	111.12
City-assigned property	149.93	7.29
Leased Property	178.36	1.98
PARK TOTALS	10,185.39	120.39
ROADWAYS		
Boulevards	1,034.46	70.23
Parkways	1,097.60	39.01
Streets	46.31	7.69
ROADWAY TOTALS	2,178.37	116.93
RECREATION AND PARK SERVICE FACILITIES		
Recreation Facilities		
Park property	3.33	
City-assigned property	5.66	
Leased Property	0.50	
Total Recreation Facilities	9.49	
Service Facilities		
Park property	11.28	
Total Service Facilities	11.28	
RECREATION AND PARK SERVICE FACILITIES TOTALS	20.77	
GRAND TOTALS	12,384.53	237.32

SUMMARY

PARKS & RECREATION FACILITIES

Amenities	Quantities
PARK TOTALS	221
FLAGPOLES	47
FOUNTAINS	48
MONUMENTS & SCULPTURES	122
AMPHITHEATERS	5
AQUATIC FACILITIES	
Parks with Pools	24
Indoor Pools	3
Bath House/Locker Rooms	12
Diving Boards	3
Jacuzzi	1
Lazy Rivers	2
Sauna	1
Slides	4
Spray Grounds	15
Surf Stimulator	7
Swim Spa Pool	1
Swimming Pools	9
Swirl Bowl	1
Therapy Pool	1
Wading Pools	7
Whirl Pool	1
BALL DIAMONDS	
Parks with Ball Diamonds	60
Ball Diamonds	125
Concession Stands	10
Lighted Ball Diamonds	50
BASKETBALL COURTS	
Parks with Basketball Courts	45
Full Courts	26
Half Courts	11
Tear Drop Courts	28

SUMMARY PARKS & RECREATION FACILITIES

Amenities	Quantities
Lit Courts	6
COMMUNITY CENTERS	10
FLYING DISC GOLF COURSES	5
FOOTBALL FIELDS	
Parks with Football Fields	16
Total Football Fields	20
Concession Stands	6
Lighted Football Fields	5
GOLF COURSES	5
HORSESHOE COURTS	
Parks with Horseshoe Courts	3
Total Horseshoe Courts	16
LAKES	
Parks with Lakes	19
Lakes	29
Acres of Water	132.23
MUSEUMS	8
NATURAL AND GARDEN AREAS	
Arboretum	1
Bee Garden	1
Butterfly Garden	4
Community Garden	4
Garden	1
Natural Area	3
Nature Preserve	1
Orchard	8
Prairie Planting	9
Rain Garden	10
Remnant Prairie	1
Restored Glade	1
Restored Prairie	1
Total Natural & Garden Areas	45

SUMMARY

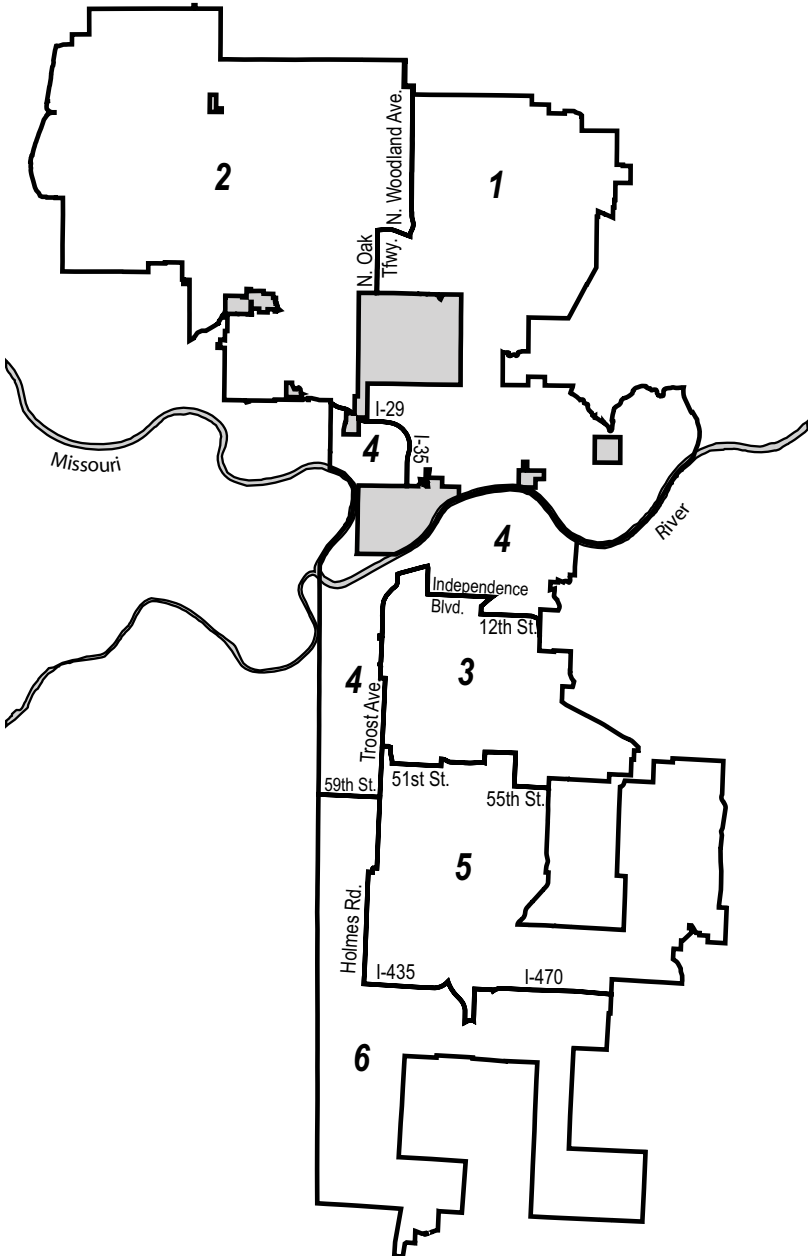
PARKS & RECREATION FACILITIES

Amenities	Quantities
OFF LEASH DOG PARKS	4
OUTDOOR EXERCISE EQUIPMENT	4
PLAYGROUNDS	
Parks with Playgrounds	106
Playgrounds	112
SAND VOLLEYBALL COURTS	3
SHELTERS	
Parks with Shelters	47
Shelters	54
Reserved by Permit	23
SOCCER FIELDS	
Parks with Soccer Fields	18
Soccer Fields	36
Soccer Fields with Sports Turf	7
Lighted Soccer Fields	10
Concession Stands	5
SPECIAL FACILITIES	12
Archaeological Sites	1
Camps	1
Community Center (operated by others)	1
Garden Center	1
Kansas City Urban Youth Academy	1
Library	1
Nature Center	1
Ronald McDonald House	1
Sporting KC Soccer Training Facility	1
Theatres	2
Zoo	1
SPECIAL RECREATIONAL FACILITIES	14
Bocce Ball Courts	2

SUMMARY PARKS & RECREATION FACILITIES

Amenities	Quantities
Cricket Pitch	1
Cross Country Course	1
Footgolf	1
Futsal Courts	2
Miniature Railroad	1
Roller Hockey Court	1
Rugby Fields	2
Skate Parks	2
Tree Top Adventure Course	1
TENNIS COURTS	
Park with Tennis Courts	30
Tennis Courts	93
Lighted Tennis Courts	40
Courts with Practice Boards	6
TRAILS	
Exercise Trails Miles	40
Shared Use Trail Miles	63
Mountain Bike/Hiking Trail Miles	32
Miles of Trails	136
On Street Bikeway Miles	56

CITY OF KANSAS CITY, MISSOURI COUNCIL DISTRICTS



PARKS WITHIN COUNCIL DISTRICT 1

Park Name Park Location	Park District	Year Acquired	Acres
BIG SHOAL GREENWAY Parallel to N.E. 56th St., from N. Antioch Rd. to centerline of Thornton's Mill Creek	North	1957	103.08
BROOKHILL PARK N.E. 58th St. & N. Jackson Ave.	North	1985	13.86
BUCKEYE GREENWAY MO Hwy. 210 & N. Brighton to N.E. 37th St.	North	1957	72.4
CHAUMIERE WOODS PARK N.E. 43rd St. & N. Indiana Ave.	North	1957	15.4
CHOUTEAU GREENWAY N.E. Pavin Rd. to N. Cleveland Ave., along the west side of Chouteau Parkway	North	1957	(In Chouteau Parkway) 26.98
CHOUTEAU GREENWAY PARK N.E. 42nd Terr. & Chouteau Pkwy.	North	1957	(In Chouteau Parkway) 6.5
CHOUTEAU PARK N.E. 46th St. & N. Chouteau Trfwy., south to I-35	North	1957	7.38
COOLEY PARK N. Antioch Rd. & Winn Rd.	North	1957	18.26
DAVIDSON PARK N.E. 53rd St. & N. Woodland Ave.	North	1957	15.97
ENGLEWOOD PARK Englewood Rd. & N. Troost Ave.	North	1957	50.75
ESSEX PARK N.E. 87th St. & N. Mersington Ave.	North	2001	5.97
FISHING RIVER GREENWAY N.E. 109th St. & N. Ditzler Ave.	North	1999	32.54
GOLDEN OAKS PARK N.E. 46th St. & N. Antioch Rd.	North	1957	14.02
GORMAN, ANITA B., PARK N. Holmes St. at N.E. Vivion Rd.	North	1957	51.89
HIDDEN VALLEY PARK N.E. Russell Rd. & N. Bennington Ave.	North	1957	193.2
HIGHLAND VIEW PARK N.E. 85th Terr. & N. Virginia Ave.	North	1977	13.11
HODGE, ROBERT H., PARK 7000 N.E. Barry Rd.	North	1967	1,029.05

PARKS WITHIN COUNCIL DISTRICT 1

Park Name Park Location	Park District	Year Acquired	Acres
KIRBY CREEK PARK N.E. 81st St. & N. Woodland Ave.	North	1978	4.9
LAKESWOOD GREENWAY I-35 to Penguin Park, parallel to N. Norton Ave.	North	1957	63.55
MAPLEWOODS GREENWAY N.E. 96th St. & N. Lydia	North	1993	14.15
NORTH BROOK PARK N.E. 79th St. Terr. & N. Sycamore Dr.	North	1997	17.85
NORTH HAMPTON PARK N.E. 116th St. & N. Stark Ave.	North	1990	42.4
PENGUIN PARK N.E. Vivion Rd. & N. Norton Ave.	North	1998*	3.42
PLEASANT VALLEY ROAD ATHLETIC COMPLEX 6401 N.E. Pleasant Valley Rd.	North	1992	27
PRATHER PARK Parvin Rd. & Prather Rd.	North	1967	3.7
QUAILRIDGE PARK N.E. 108th St. & MO Hwy. 291	North	1998	14
ROCK CREEK PARK Byers Ave. & N. Antioch Rd.	North	1957	15.78
SAN RAFAEL PARK N.E. 53rd St. & San Rafael Dr.	North	1968	26.17
SEARCY CREEK GREENWAY N.E. Parvin Rd. to N.E. 56th St. along Searcy Creek	North	1957	177.02
SUNSET PARK N. Garfield Ave., from N.E. 35th St. to N.E. 34th Terr.	North	1957	27.98
VIVION ROAD BACKYARD WILDLIFE DEMONSTRATION GARDEN N.E. 47th St & N.E. Vivion Rd.	North	1999*	(In Anita Gorman Park) 1.54
WINNWOOD PARK N.E. 44th St. & N. Cypress Ave.	North	1957	18.95
WOODBROOKE PARK N.E. 72nd St. & N. Kensington Ave.	North	2002	16.72
TOTALS	33		2,110.47

* These parks have been renamed and/or rededicated over the years.

PARKS WITHIN COUNCIL DISTRICT 2

Park Name Park Location	Park District	Year Acquired	Acres
AMITY WOODS NATURE PARK MO Hwy. 152 & N. Amity Rd.	North	2000	48.41
BARRY ROAD PARK 8299 N. Congress Ave.	North	1967	10.96
CLAYTON PARK N.E. 64th Terr. & N. Belleview St.	North	1986	33.01
CREEKWOOD PARK N.W. 78th St. & N. Hickory Ct.	North	1999	4.75
FAIRFIELD PARK N.E. Cookingham Dr. & N. Charlotte St.	North	1998	10.7
FOX HILL PARK N.E. 104th St. & N. Chowning Dr.	North	1979	15.2
GARNEY, ANNE, PARK N. Woodland Ave. & N.E. 110th St.	North	1999	103.14
GREEN HILLS PARK Green Hills Rd. & Bryan Ave.	North	1977	5.8
LINE CREEK GREENWAY N.W. 70th St. to N.W. Barry Rd.	North	1975	75.06
LINE CREEK MEADOWS Line Creek Pkwy. & N.W. 85th St.	North	1997	10.91
MAPLEWOODS GREENWAY N.E. 96th St. & N. Lydia	North	1993	89.35
MORGAN TRACT 5800 N. Broadway	North	1981	9.25
NASHUA WATER TOWER PLAYGROUND 10945 N. Oak Trfwy.	North	2007	1 ^a
NORTH CONGRESS GREENWAY N.W. 68th St. & Mace Rd.	North	1974	31.68
NORTH ST. CLAIR PARK N.W. 79th St. & St. Clair Ave.	North	1998	12.37
NORTHWOOD PARK N. Polk Dr. & N.W. 56th St.	North	1988	5.56
OLD STATE LINE GREENWAY N. Hickory, from N. Hidden Lakes Dr. to N.W. 80th St.	North	1994	24.52
PARK FOREST PARK N.W. 75th St. & N. Autumn Ave.	North	1983	10.03

PARKS WITHIN COUNCIL DISTRICT 2

Park Name Park Location	Park District	Year Acquired	Acres
PLATTE PURCHASE PARK N.W. 100th St. & Platte Purchase Dr.	North	2004	140 80 ^b
ROBINHOOD PARK N.W. 72nd St. & Robinhood Ln.	North	1975	(In Line Creek Greenway) 8.4
ROMEY HILLS PARK N.E. 101st Pl. & N. Main St.	North	1979	5.27
SHERRYDALE PARK N.E. 90th Terr. & N. Oak St.	North	1976	8.82
STRATHBURY PARK I-29 & N.W. 60th St.	North	1977	14.52
SYCAMORE KNOLL PARK Byfield Ave., north of N.W. Barry Rd.	North	1978	1.39
TIFFANY HILLS PARK N. Congress Ave. & Tiffany Springs Rd.	North	2000	71.9
TIFFANY SPRINGS PARK N.W. 88th St. & N. Hampton Rd.	North	1966	838.46
VAYDIK, FRANK, PARK N.W. 56th St. & N.W. Waukomis Dr.	North	1966	176.06
WILDBERRY PARK N.W. 87th St. & Pomona Ave.	North	1979	7.25
WILLOW BROOKE PARK N.E. 96th St. East of N. Oak Trfwy.	North	1993	23.82
WOOD BRIDGE PARK N. Holly Ave. & N.W. 79th Terr.	North	1987	13.15
WOODSMOKE PARK N.W. 70th St. & Hilldale Dr.	North	1978	8.1
TOTALS	31		1,810.44

* These parks have been renamed and/or rededicated over the years.

PARKS WITHIN COUNCIL DISTRICT 3

Park Name Park Location	Park District	Year Acquired	Acres
9TH & VAN BRUNT ATHLETIC FIELDS E. 9th St. & Van Brunt Blvd.	Central	2007	12.4
ASHLAND SQUARE E. 23rd St. & Elmwood Ave.	Central	1913	7.53
BELVIDERE PARK Independence Ave. & Lydia Ave.	Central	1967	15.46
BLUE BANKS PARK 4800 Colorado Ave.	Central	1931	(In Brush Creek Greenway) 37.84
BLUE VALLEY PARK E. 23rd St. & Topping Ave.	Central	1943	238.5
BLUE VALLEY RECREATION CENTER PARK 1801 White Ave.	Central	1970	24.04
BLUES PARK E. 20th St. & Prospect Ave.	Central	1967	4.75
BROWN, SANFORD PLAZA Linwood Blvd. & Brooklyn Ave.	Central	1908	3.09
BRUSH CREEK GREENWAY Along Brush Creek, from Brookside Blvd. to the Blue River	Central	1917	260.84
CENTRAL PARK Linwood Blvd. & Bales Ave.	Central	1930	11.89
CHELSEA PARK E. 27th St. & Chelsea Ave.	Central	1948	3.19
CLEVELAND PARK E. 43rd St. & Cleveland Ave.	Central	1956	29.04
CORRINGTON PARK E. 18th St. & Corrington Ave.	Central	1967	9.85
CREWS, NELSON C., SQUARE E. 27th St. & Woodland Ave.	Central	1902	6.29
CYPRESS PARK E. 29th St. & Cypress Ave.	Central	1967	5.19
DUNBAR PARK E. 36th St. & Oakley Ave.	Central	1943	2.94

PARKS WITHIN COUNCIL DISTRICT 3

Park Name Park Location	Park District	Year Acquired	Acres
FAIRVIEW PARK E. 38th St. & Arlington Ave.	Central	1982	9.6
FREEWAY GARDENS E. 14th St. & Indiana Ave.	Central	1970	2.27 ^b
GOIN' TO KANSAS CITY PLAZA AT TWELFTH ST. AND VINE The Paseo & E. 12th St.	Central	1977	4.8
HARMONY PARK E. 10th St. & Agnes Ave.	Central	1971	1.4
INDEPENDENCE PLAZA Independence Blvd. & Park Ave.	Central	1896	1.73
INDIANA PARK E. 25th St. & Indiana Ave.	Central	1967	2.38
IVANHOE PARK E. 43rd St. & Brooklyn Ave.	Central	1956	11.56
KEMP, MARGARET, PARK E. 10th St. & Harrison St.	Central	1967	2.94
KESSLER, GEORGE E., PARK The Paseo to Belmont Blvd., North Bluffs	Central	1895	128.45
KING, MARTIN LUTHER, JR., SQUARE Swope Pkwy. & Woodland Ave.	Central	1978*	(In Brush Creek Greenway) 42
LIBERTY PARK E. 34th Terr. & Stadium Dr.	Central	1967	17.78
LINWOOD GREEN Linwood Blvd., from Lister Ave. to Poplar Ave.	Central	1974	17.7
LYKINS, DR. JOHNSTONE, SQUARE E. 8th St. & Myrtle Ave.	Central	1913	4.95
MANHEIM GREEN Manheim Rd. & E. 40th St.	Central	1983	0.99
MAPLE PARK Maple Blvd. & Lexington Ave.	Central	1946	15.52
MCCOY PARK 1524 White Ave.	Central	2016	2.94 ^a

PARKS WITHIN COUNCIL DISTRICT 3

Park Name Park Location	Park District	Year Acquired	Acres
MONTGALL PARK E. 22nd St. & Agnes Ave.	Central	1920	6.1
OAK PARK E. 43rd St. & Agnes Ave.	Central	1945	6.49
PAIGE, SATCHEL, STADIUM 5200 E. 51st St.	South	1985	(In Town Fork Creek Greenway) 12.7
PALMER PARK E. 53rd St. & Smalley Ave.	South	1977	6.15
PROSPECT PLAZA PARK E. 12th St. & Prospect Ave.	Central	1973	7.2
RAYTOWN ROAD ATHLETIC FIELD Eastern Trfwy. & Raytown Rd.	Central	1973	32.7
SANTA FE TRAIL PARK E. 23rd St. & Topping Ave.	Central	1967	(In Blue Valley Park) 34.89
SEVEN OAKS PARK E. 39th St. & Kensington Ave.	Central	1949	11.23
SKILES PARK E. 47th St. & Skiles Ave.	South	1979	10.36
SPRING VALLEY PARK AND PLAZA E. 27th St. & Woodland Ave.	Central	1902	26.43
THE GROVE Benton Blvd. & Truman Rd.	Central	1898	11.33
THE PARADE The Paseo & Truman Rd.	Central	1900	20.99
TRABER, LAFAYETTE, GARDEN Pendleton St. & Lexington Ave.	Central	1912	0.78
TRACY ARTS PARK E. 21st St. & Tracy Ave.	Central	1933	2.99
TROOST PARK The Paseo & E. 31st St.	Central	1901	8.75
VAN BRUNT PARK Van Brunt Blvd. & E. 16th St.	Central	1911	(In Van Brunt Boulevard) 13.2

PARKS WITHIN COUNCIL DISTRICT 3

Park Name Park Location	Park District	Year Acquired	Acres
VINEYARD PARK E. 40th Terr. & Vineyard Dr.	Central	1975	30.5
WEST ROCK CREEK PARK E. 27th St. & Hunter Ave.	Central	1980	18.48
TOTALS	50		1,060.49

* These parks have been renamed and/or rededicated over the years.

PARKS WITHIN COUNCIL DISTRICT 4

Park Name Park Location	Park District	Year Acquired	Acres
ADMIRAL PLAZA Admiral Blvd. & Oak St.	Central	1981	1
BLOCH, RICHARD & ANNETTE, CANCER SURVIVORS' PARK (ROANOKE PLAZA) Roanoke Pkwy. & W. 47th St.	Central	1990*	(In Roanoke Parkway) 2.37
BRIARCLIFF GREENWAY N.W. 36th St. to N.W. 40th St. along Briarcliff Rd.	North	1957	40.94
BROOKSIDE PARK Brookside Blvd. & E. 56th St.	South	1951	5.67
BROOKSIDE TRIANGLE PARK Brookside Blvd. & E. 59th St.	South	1988*	(In Brookside Boulevard) 1.29
BRUSH CREEK GREENWAY Along Brush Creek, from Brookside Blvd. to the Blue River	Central	1917	17.85
BUDD PARK St. John Ave. & Brighton Ave.	Central	1890	26.39
CAFE CORNER PARK Ward Pkwy. & J.C. Nichols Pkwy.	Central	1997*	(In Ward Parkway) 0.67
CAMERON, DR. JEREMIAH PARK 43rd St. & Broadway Blvd.	Central	2007*	(In Broadway Boulevard) 0.25
CASE, ERMINE, JR., PARK W. 10th St. & Jefferson St.	Central	1944	1.67
COLUMBUS SQUARE Missouri Ave. & Holmes St.	Central	1909	4.18
COMMONWEALTH GREEN Armour Blvd. & Gillham Rd.	Central	1988	1.48
COUNTRYSIDE PARK Brookside Blvd. & E. 54th St.	South	2004*	(In Brookside Blvd.) 0.68
CRESTVIEW PARK N.E. 43rd St. & N. Troost Ave.	North	1957	9.07
DAVIS, ILUS W., PARK E. 11th St. & Oak St.	Central	2001	5.2
DAVIS, MURRAY, PARK E. 40th St. & Main St.	Central	1931	0.09

PARKS WITHIN COUNCIL DISTRICT 4

Park Name Park Location	Park District	Year Acquired	Acres
DIETRICH, SHEILA KEMPER, PARK Gillham Rd. & E. 27th St.	Central	1999*	2.57
DOUGLASS PLAYGROUND AT GRACE WILLIAMS NICHOLL PARK 2632 Jarboe St.	Central	2006	0.24
DRIPS, ANDREW PARK W. 16th St. & Belleview Ave.	Central	1882	0.16
GAGE PARK W. 23rd St. & Jarboe St.	Central	1967	3.64
GARMENT DISTRICT PLACE W. 8th St. between Washington St. & Broadway Blvd.	Central	1990	0.76
GARRISON SQUARE E. 5th St. & Troost Ave.	Central	1908	3.09
GILLHAM, ROBERT, PARK Gillham Rd., from 39th St. to Brush Creek Blvd.	Central	1902	(In Gillham Road) 58.84
HEIM PARK Chestnut Trfwy. & Martin Ave.	Central	1967	4.17
HOSPITAL HILL PARK Gillham Rd. & E. 22nd St.	Central	1909	3.34
HYDE PARK Gillham Rd. & E. 38th St.	Central	1902	(In Gillham Road) 7.46
INDIAN MOUND Gladstone Blvd. & Belmont Blvd.	Central	1911	(In Kessler Park) 11.73
JARBOE PARK W. 17th St. & Jarboe St.	Central	1904	0.39 ^b (In West Terrace Park) 3.94
KESSLER, GEORGE E., PARK The Paseo to Belmont Blvd., North Bluffs	Central	1895	178.76 3.7 ^a
LONGFELLOW PARK Gillham Rd. & E. 25th St.	Central	1980	1.99 (In Gillham Road) 1.43
LOOSE, JACOB L., PARK W. 51st St. & Wornall Rd.	South	1927	74.08

PARKS WITHIN COUNCIL DISTRICT 4

Park Name Park Location	Park District	Year Acquired	Acres
MEMORIAL HILL Pershing Rd. & Main St.	Central	1920	(In Penn Valley Park) 46.96
MILL CREEK PARK J.C. Nichols Pkwy. from W. 43rd St. to Ward Pkwy.	Central	1908	11.43
MULKEY SQUARE W. 13th St. & Summit St.	Central	1904	(In West Terrace Park) 8.87
NICHOLSON BALL DIAMOND 3601 E. Nicholson Ave	Central	1971	2 ^b
NORTH HILLS PARK South of N.E. 36th St. at N. Wayne Ave., west of I-29/I-35	North	1957	14.5
NORTHEAST ATHLETIC FIELDS 6500 E. St. John Ave.	Central	1967	18.99
OBSERVATION PARK W. 20th St. & Holly St.	Central	1899	8.88
PENN VALLEY PARK W. 28th St. & Wyandotte St.	Central	1898	176.58
PIONEER PARK Broadway Blvd. & Westport Rd.	Central	1987	(In Broadway Boulevard) 0.17
RIVERFRONT PARK Riverfront Rd. & N. Monroe Ave.	Central	1947	955.45
RIVERVIEW GREENWAY N.E. 32nd St. & N. Holmes Rd. thence northeasterly to Russell Rd.	North	1957	44.55
ROANOKE PARK Valentine Rd. to 34th St. & Karnes Blvd.	Central	1902	37.59
SHEFFIELD PARK E. 12th St. & Winchester Ave.	Central	1913	11.24
SOUTHMORELAND PARK Emanuel Cleaver II Blvd. & Oak St.	Central	1899	3.86
THE CONCOURSE Benton Blvd. & St. John Ave.	Central	1899	(In Kessler Park) 6.36
THEIS, FRANK A., PARK Volker Blvd. & Oak St.	Central	1944	13.81

PARKS WITHIN COUNCIL DISTRICT 4

Park Name Park Location	Park District	Year Acquired	Acres
UNION CEMETERY Warwick Blvd. & E. 28th St.	Central	1943	27.67 ^a
WASHINGTON SQUARE PARK Pershing Rd. & Grand Blvd.	Central	1921	4.74
WATERWELL ATHLETIC COMPLEX MO Hwy. 9 & N. Broadway	North	1990	66.26 ^a
WATERWORKS PARK N.E. 32nd St. & N. Oak Trfwy.	North	1965	36.03 32.35 ^a
WEST PENNWAY PARK W. 20th St. & Madison Ave.	Central	1944	1.59
WEST TERRACE PARK West Bluff from W. 6th St. to W. 17th St.	Central	1900	30.56
WESTWOOD PARK W. 47th St. & Wyoming St.	Central	1948	9.33
WINNER PARK 8400 E. Independence Ave.	Central	1971	11.56
TOTALS	55		1,873.35

* These parks have been renamed and/or rededicated over the years.

PARKS WITHIN COUNCIL DISTRICT 5

Park Name Park Location	Park District	Year Acquired	Acres
AGNES PARK E. 74th St. & Agnes Ave.	South	1967	1.95
ARLETA PARK E. 77th St. & Prospect Ave.	South	1967	4.62
BANNISTER PARK 9800 James A. Reed Rd.	South	1975	13.67
BENT TREE PARK Harris St. & View High Dr.	South	1978	3
BIG BLUE BATTLEFIELD PARK E. 63rd St. & Manchester Trfwy.	South	1995	86.22
BLLENHEIM PARK Gregory Blvd. & The Paseo	South	1921	6.93
BLUE HILLS PARK E. 53rd St. & Brooklyn Ave.	South	1946	10.37
BRUSH CREEK GREENWAY Along Brush Creek, from Brookside Blvd. to the Blue River	Central	1917	7.16
CAVE SPRING PARK 7200 Westhavens Rd.	South	1980	12.3
DANIEL MORGAN BOONE PARK E. 63rd St. & Euclid Ave.	South	2002	14.64
DUNN, WILBUR H., PARK The Paseo & Meyer Blvd.	South	1911	(In The Paseo) 9.23
EASTWOOD PARK Sni-A-Bar Rd. & Bennington Ave.	Central	1979	3.8
FRENCH TRACT Bannister Rd.	South	1974	12.65 5.7 ^b
HIBBS PARK E. 59th St. & Spruce Ave.	South	1967	2.73
INDIAN CREEK GREENWAY Along Indian Creek, from State Line Rd. to the Blue River	South	1968	71.55
KIELY, THOMAS J., PARK The Paseo & Volker Blvd.	South	1926	(In The Paseo) 0.58
LEGACY EAST PARK E. 91st St. & Brooklyn Ave.	South	1972	12.7

PARKS WITHIN COUNCIL DISTRICT 5

Park Name Park Location	Park District	Year Acquired	Acres
LEGACY WEST PARK E. 94th St. & Troost Ave.	South	1972	15.1
LITTLE BLUE VALLEY PARK Noland Rd. & E. 75th St..	South	2011	95
MARLBOROUGH COMMUNITY CENTER GROUNDS 8200 The Paseo	South	1997	1.08
MARLBOROUGH PARK E. 83rd St. & Park Ave.	South	1981	18.29
NOBLE PARK E. 75th St. & Cleveland Ave.	South	1982	14.3
REED, JAMES A., PARK E. 89th St. & James A. Reed Rd.	South	1976	12.13
SCHUMACHER PARK 6511 E. 93rd St.	South	1993	1.3
SWOPE, THOMAS H., PARK Swope Pkwy. & Meyer Blvd.	South	1896	1,805
TERRY R. DOPSON, PARKS, RECREATION & BOULEVARDS ADMINISTRATION BUILDING GROUNDS 4600 E. 63rd St. Trfwy.	South	1998*	(In Swope Park) 7.35
TIMBER VALLEY PARK E. 62nd St. Terr. & Marion Dr.	South	1979	21.6
TOWN FORK CREEK GREENWAY Blue Pkwy. & Cleveland Ave., south to E. 59th St. & S. Benton Ave.	South	1970	68.19 6.74 ^a
WHITE OAK PARK E. 89th St. & Crescent Ave.	South	1971	24.67
WOODGATE PARK E. 97th St. & Elm Ave.	South	1976	6.35
TOTALS	30		2,347.30

* These parks have been renamed and/or rededicated over the years.

PARKS WITHIN COUNCIL DISTRICT 6

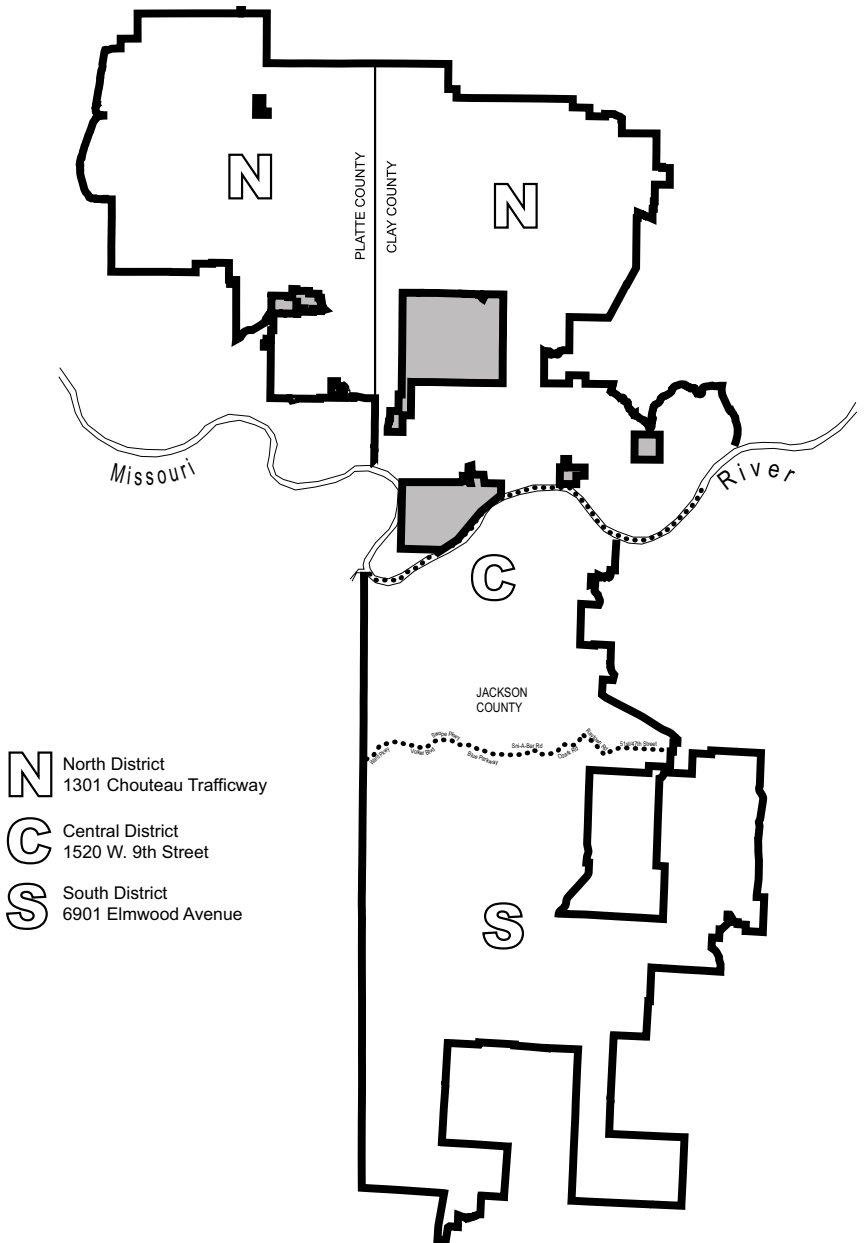
Park Name Park Location	Park District	Year Acquired	Acres
ARBOR VILLA PARK E. 66th Terr. & Main St.	South	1949	1.11
ARNO PARK Ward Pkwy. & W. 69th St.	South	1949	1.11
BLUE RIVER ATHLETIC FIELD I-435 & E. 104th St.	South	1974	80 ^b
BROOKSIDE COURT Brookside Blvd. & W. 63rd St.	South	1911	(In Brookside Boulevard) 1.03
CLARK-KETTERMAN ATHLETIC FIELD E. 107th St. & Skiles Ave.	South	1967	35.51
DARTER, JERRY, PARK E. 105th St. & Hillcrest Rd.	South	1974	24.11
EWING PARK E. 107th St. & Ewing Ave.	South	1977	0.28
GAMBRIL TRACT E. 108th St. & Saint Catherine's Ln.	South	1974	10.6
HOLMES PARK Holmes Rd. & E. 69th St.	South	1944	9.14
INDIAN CREEK GREENWAY Along Indian Creek, from State Line Rd. to the Blue River	South	1968	47.94
INGELS PARK E. 118th St. & Bristol Ave.	South	1977	5.7
ISER PARK E. 112th Terr. & Sycamore Ave.	South	1977	10.65
KLAPMEYER PARK W. 126th St. & State Line Rd.	South	1973	13.5
LONGVIEW TRACT 7101 Longview Rd.	South	2002	21.54
MIGLIAZZO, CARL, PARK Minor Dr. & Pennsylvania Ave.	South	1977	12.4
MINOR, WILLIAM, PARK Red Bridge Rd. & Holmes Rd.	South	1956	235.09 8 ^b
RUSKIN WAY PARK E. 114th St. & Ruskin Way	South	1977	5.13

PARKS WITHIN COUNCIL DISTRICT 6

Park Name Park Location	Park District	Year Acquired	Acres
RUSSELL, MAJORS, WADDELL PARK State Line Rd. & W. 83rd St.	South	1983	3.75
SANTA FE TRACE PARK Martha Truman Rd. & Holmes Rd.	South	1978	23.86
SCOTT PARK 4141 E. 100th Terr.	South	1974	6.3
SMITH, JERRY PARK E. 135th St. & Prospect Ave.	South	1975	360
SOUTH OAK PARK E. 83rd St. & Oak St.	South	1961	19.47
SUNNYSIDE PARK W. 83rd St. & Summit St.	South	1949	21.25
SYCAMORE PARK E. 108th St. & Sycamore Ave.	South	1977	8.6
TERRACE PARK E. 115th St. & Cleveland Ave.	South	1976	4.29
TOWER PARK Holmes Rd. & E. 76th St.	South	1944	18.64 9.27 ^a
WARFORD PARK E. 114th St. & Cleveland Ave.	South	1972	3.37
TOTALS	27		983.34

* These parks have been renamed and/or rededicated over the years.

PARK MANAGEMENT DISTRICTS



PARKS WITHIN NORTH MANAGEMENT DISTRICT

Park Name Park Location	Year Acquired	Acres
AMITY WOODS NATURE PARK (2) MO Hwy. 152 & N. Amity Rd.	2000	48.41
BARRY ROAD PARK (2) 8299 N. Congress Ave.	1967	10.96
BIG SHOAL GREENWAY (1) Parallel to N.E. 56th St., from N. Antioch Rd. to centerline of Thornton's Mill Creek	1957	103.08
BRIARCLIFF GREENWAY (4) N.W. 36th St. to N.W. 40th St. along Briarcliff Rd.	1957	40.94
BROOKHILL PARK (1) N.E. 58th St. & N. Jackson Ave.	1985	13.86
BUCKEYE GREENWAY (1) MO Hwy. 210 & N. Brighton to N.E. 37th St.	1957	72.4
CHAUMIERE WOODS PARK (1) N.E. 43rd St. & N. Indiana Ave.	1957	15.4
CHOUTEAU GREENWAY (1) N.E. Pavin Rd. to N. Cleveland Ave., along the west side of Chouteau Parkway	1957	(In Chouteau Parkway) 26.98
CHOUTEAU GREENWAY PARK (1) N.E. 42nd Terr. & Chouteau Pkwy.	1957	(In Chouteau Parkway) 6.5
CHOUTEAU PARK (1) N.E. 46th St. & N. Chouteau Trfwy., south to I-35	1957	7.38
CLAYTON PARK (2) N.E. 64th Terr. & N. Bellevue St.	1986	33.01
COOLEY PARK (1) N. Antioch Rd. & Winn Rd.	1957	18.26
CREEKWOOD PARK (2) N.W. 78th St. & N. Hickory Ct.	1999	4.75
CRESTVIEW PARK (4) N.E. 43rd St. & N. Troost Ave.	1957	9.07
DAVIDSON PARK (1) N.E. 53rd St. & N. Woodland Ave.	1957	15.97
ENGLEWOOD PARK (1) Englewood Rd. & N. Troost Ave.	1957	50.75

PARKS WITHIN NORTH MANAGEMENT DISTRICT

Park Name Park Location	Year Acquired	Acres
ESSEX PARK (1) N.E. 87th St. & N. Mersington Ave.	2001	5.97
FAIRFIELD PARK (2) N.E. Cookingham Dr. & N. Charlotte St.	1998	10.7
FISHING RIVER GREENWAY (1) N.E. 109th St. & N. Ditzler Ave.	1999	32.54
FOX HILL PARK (2) N.E. 104th St. & N. Chowning Dr.	1979	15.2
GARNEY, ANNE, PARK (2) N. Woodland Ave. & N.E. 110th St.	1999	103.14
GOLDEN OAKS PARK (1) N.E. 46th St. & N. Antioch Rd.	1957	14.02
GORMAN, ANITA B., PARK (1) N. Holmes St. at N.E. Vivion Rd.	1957	51.89
GREEN HILLS PARK (2) Green Hills Rd. & Bryan Ave.	1977	5.8
HIDDEN VALLEY PARK (1) N.E. Russell Rd. & N. Bennington Ave.	1957	193.2
HIGHLAND VIEW PARK (1) N.E. 85th Terr. & N. Virginia Ave.	1977	13.11
HODGE, ROBERT H., PARK (1) 7000 N.E. Barry Rd.	1967	1,029.05
KIRBY CREEK PARK (1) N.E. 81st St. & N. Woodland Ave.	1978	4.9
LAKWOOD GREENWAY (1) I-35 to Penguin Park, parallel to N. Norton Ave.	1957	63.55
LINE CREEK GREENWAY (2) N.W. 70th St. to N.W. Barry Rd.	1975	75.06
LINE CREEK MEADOWS (2) Line Creek Pkwy. & N.W. 85th St.	1997	10.91
MAPLEWOODS GREENWAY (1 & 2) N.E. 96th St. & N. Lydia	1993	103.5
MORGAN TRACT (2) 5800 N. Broadway	1981	9.25

PARKS WITHIN NORTH MANAGEMENT DISTRICT

Park Name Park Location	Year Acquired	Acres
NASHUA WATER TOWER PLAYGROUND (2) 10945 N. Oak Trfwy.	2007	1 ^a
NORTH BROOK PARK (1) N.E. 79th St. Terr. & N. Sycamore Dr.	1997	17.85
NORTH CONGRESS GREENWAY (2) N.W. 68th St. & Mace Rd.	1974	31.68
NORTH HAMPTON PARK (1) N.E. 116th St. & N. Stark Ave.	1990	42.4
NORTH HILLS PARK (4) South of N.E. 36th St. at N. Wayne Ave., west of I-29/I-35	1957	14.5
NORTH ST. CLAIR PARK (2) N.W. 79th St. & St. Clair Ave.	1998	12.37
NORTHWOOD PARK (2) N. Polk Dr. & N.W. 56th St.	1988	5.56
OLD STATE LINE GREENWAY (2) N. Hickory, from N. Hidden Lakes Dr. to N.W. 80th St.	1994	24.52
PARK FOREST PARK (2) N.W. 75th St. & N. Autumn Ave.	1983	10.03
PENGUIN PARK (1) N.E. Vivion Rd. & N. Norton Ave.	1998*	3.42
PLATTE PURCHASE PARK (2) N.W. 100th St. & Platte Purchase Dr.	2004	140 80 ^b
PLEASANT VALLEY ROAD ATHLETIC COMPLEX (1) 6401 N.E. Pleasant Valley Rd.	1992	27
PRATHER PARK (1) Parvin Rd. & Prather Rd.	1967	3.7
QUAILRIDGE PARK (1) N.E. 108th St. & MO Hwy. 291	1998	14
RIVERVIEW GREENWAY (4) N.E. 32nd St. & N. Holmes Rd. thence northeasterly to Russell Rd.	1957	44.55
ROBINHOOD PARK (2) N.W. 72nd St. & Robinhood Ln.	1975	(In Line Creek Greenway) 8.4
ROCK CREEK PARK (1) Byers Ave. & N. Antioch Rd.	1957	15.78

PARKS WITHIN NORTH MANAGEMENT DISTRICT

Park Name Park Location	Year Acquired	Acres
ROMEY HILLS PARK (2) N.E. 101st Pl. & N. Main St.	1979	5.27
SAN RAFAEL PARK (1) N.E. 53rd St. & San Rafael Dr.	1968	26.17
SEARCY CREEK GREENWAY (1) N.E. Parvin Rd. to N.E. 56th St. along Searcy Creek	1957	177.02
SHERRYDALE PARK (2) N.E. 90th Terr. & N. Oak St.	1976	8.82
STRATHBURY PARK (2) I-29 & N.W. 60th St.	1977	14.52
SUNSET PARK (1) N. Garfield Ave., from N.E. 35th St. to N.E. 34th Terr.	1957	27.98
SYCAMORE KNOLL PARK (2) Byfield Ave., north of N.W. Barry Rd.	1978	1.39
TIFFANY HILLS PARK (2) N. Congress Ave. & Tiffany Springs Rd.	2000	71.9
TIFFANY SPRINGS PARK (2) N.W. 88th St. & N. Hampton Rd.	1966	838.46
VAYDIK, FRANK, PARK (2) N.W. 56th St. & N.W. Waukomis Dr.	1966	176.06
VIVION ROAD BACKYARD WILDLIFE DEMONSTRATION GARDEN (1) N.E. 47th St & N.E. Vivion Rd.	1999*	(In Anita Gorman Park) 1.54
WATERWELL ATHLETIC COMPLEX (4) MO Hwy. 9 & N. Broadway	1990	66.26 ^a
WATERWORKS PARK (4) N.E. 32nd St. & N. Oak Trfwy.	1965	36.03 32.35 ^a
WILDBERRY PARK (2) N.W. 87th St. & Pomona Ave.	1979	7.25
WILLOW BROOKE PARK (2) N.E. 96th St. East of N. Oak Trfwy.	1993	23.82
WINNWOOD PARK (1) N.E. 44th St. & N. Cypress Ave.	1957	18.95
WOOD BRIDGE PARK (2) N. Holly Ave. & N.W. 79th Terr.	1987	13.15

PARKS WITHIN NORTH MANAGEMENT DISTRICT

Park Name Park Location	Year Acquired	Acres
WOODBROOKE PARK (1) N.E. 72nd St. & N. Kensington Ave.	2002	16.72
WOODSMOKE PARK (2) N.W. 70th St. & Hilldale Dr.	1978	8.1
TOTALS	69	4,132.26

* These parks have been renamed and/or rededicated over the years.

PARKS WITHIN CENTRAL MANAGEMENT DISTRICT

Park Name Park Location	Year Acquired	Acres
9TH & VAN BRUNT ATHLETIC FIELDS (3) E. 9th St. & Van Brunt Blvd.	2007	12.4
ADMIRAL PLAZA (4) Admiral Blvd. & Oak St.	1981	1
ASHLAND SQUARE (3) E. 23rd St. & Elmwood Ave.	1913	7.53
BELVIDERE PARK (3) Independence Ave. & Lydia Ave.	1967	15.46
BLOCH, RICHARD & ANNETTE, CANCER SURVIVORS' PARK (ROANOKE PLAZA) (4) Roanoke Pkwy. & W. 47th St.	1990*	(In Roanoke Parkway) 2.37
BLUE BANKS PARK (3) 4800 Colorado Ave.	1931	(In Brush Creek Greenway) 37.84
BLUE VALLEY PARK (3) E. 23rd St. & Topping Ave.	1943	238.5
BLUE VALLEY RECREATION CENTER PARK (3) 1801 White Ave.	1970	24.04
BLUES PARK (3) E. 20th St. & Prospect Ave.	1967	4.75
BROWN, SANFORD PLAZA (3) Linwood Blvd. & Brooklyn Ave.	1908	3.09
BRUSH CREEK GREENWAY (3, 4 & 5) Along Brush Creek, from Brookside Blvd. to the Blue River	1917	285.85
BUDD PARK (4) St. John Ave. & Brighton Ave.	1890	26.39
CAFE CORNER PARK (4) Ward Pkwy. & J.C. Nichols Pkwy.	1997*	(In Ward Parkway) 0.67
CAMERON, DR. JEREMIAH PARK (4) 43rd St. & Broadway Blvd.	2007*	(In Broadway Boulevard) 0.25
CASE, ERMINE, JR., PARK (4) W. 10th St. & Jefferson St.	1944	1.67

PARKS WITHIN CENTRAL MANAGEMENT DISTRICT

Park Name Park Location	Year Acquired	Acres
CENTRAL PARK (3) Linwood Blvd. & Bales Ave.	1930	11.89
CHELSEA PARK (3) E. 27th St. & Chelsea Ave.	1948	3.19
CLEVELAND PARK (3) E. 43rd St. & Cleveland Ave.	1956	29.04
COLUMBUS SQUARE (4) Missouri Ave. & Holmes St.	1909	4.18
COMMONWEALTH GREEN (4) Armour Blvd. & Gillham Rd.	1988	1.48
CORRINGTON PARK (3) E. 18th St. & Corrington Ave.	1967	9.85
CREWS, NELSON C., SQUARE (3) E. 27th St. & Woodland Ave.	1902	6.29
CYPRESS PARK (3) E. 29th St. & Cypress Ave.	1967	5.19
DAVIS, ILUS W., PARK (4) E. 11th St. & Oak St.	2001	5.2
DAVIS, MURRAY, PARK (4) E. 40th St. & Main St.	1931	0.09
DIETRICH, SHEILA KEMPER, PARK (4) Gillham Rd. & E. 27th St.	1999*	2.57
DOUGLASS PLAYGROUND AT GRACE WILLIAMS NICHOLL PARK (4) 2632 Jarboe St.	2006	0.24
DRIPS, ANDREW PARK (4) W. 16th St. & Belleview Ave.	1882	0.16
DUNBAR PARK (3) E. 36th St. & Oakley Ave.	1943	2.94
EASTWOOD PARK (5) Sni-A-Bar Rd. & Bennington Ave.	1979	3.8
FAIRVIEW PARK (3) E. 38th St. & Arlington Ave.	1982	9.6
FREEWAY GARDENS (3) E. 14th St. & Indiana Ave.	1970	2.27 ^b

PARKS WITHIN CENTRAL MANAGEMENT DISTRICT

Park Name Park Location	Year Acquired	Acres
GAGE PARK (4) W. 23rd St. & Jarboe St.	1967	3.64
GARMENT DISTRICT PLACE (4) W. 8th St. between Washington St. & Broadway Blvd.	1990	0.76
GARRISON SQUARE (4) E. 5th St. & Troost Ave.	1908	3.09
GILLHAM, ROBERT, PARK (4) Gillham Rd., from 39th St. to Brush Creek Blvd.	1902	(In Gillham Road) 58.84
GOIN' TO KANSAS CITY PLAZA AT TWELFTH ST. AND VINE (3) The Paseo & E. 12th St.	1977	4.8
HARMONY PARK (3) E. 10th St. & Agnes Ave.	1971	1.4
HEIM PARK (4) Chestnut Trfwy. & Martin Ave.	1967	4.17
HOSPITAL HILL PARK (4) Gillham Rd. & E. 22nd St.	1909	3.34
HYDE PARK (4) Gillham Rd. & E. 38th St.	1902	(In Gillham Road) 7.46
INDEPENDENCE PLAZA (3) Independence Blvd. & Park Ave.	1896	1.73
INDIAN MOUND (4) Gladstone Blvd. & Belmont Blvd.	1911	(In Kessler Park) 11.73
INDIANA PARK (3) E. 25th St. & Indiana Ave.	1967	2.38
IVANHOE PARK (3) E. 43rd St. & Brooklyn Ave.	1956	11.56
JARBOE PARK (4) W. 17th St. & Jarboe St.	1904	4.33 0.39 ^b (In West Terrace Park) 3.94
KEMP, MARGARET, PARK (3) E. 10th St. & Harrison St.	1967	2.94

PARKS WITHIN CENTRAL MANAGEMENT DISTRICT

Park Name Park Location	Year Acquired	Acres
KESSLER, GEORGE E., PARK (3 & 4) The Paseo to Belmont Blvd., North Bluffs	1895	307.21 3.7 ^a
KING, MARTIN LUTHER, JR., SQUARE (3) Swope Pkwy. & Woodland Ave.	1978 [*]	(In Brush Creek Greenway) 42
LIBERTY PARK (3) E. 34th Terr. & Stadium Dr.	1967	17.78
LINWOOD GREEN (3) Linwood Blvd., from Lister Ave. to Poplar Ave.	1974	17.7
LONGFELLOW PARK (4) Gillham Rd. & E. 25th St.	1980	(In Gillham Road) 1.43
LYKINS, DR. JOHNSTONE, SQUARE (3) E. 8th St. & Myrtle Ave.	1913	4.95
MANHEIM GREEN (3) Manheim Rd. & E. 40th St.	1983	0.99
MAPLE PARK (3) Maple Blvd. & Lexington Ave.	1946	15.52
MCCOY PARK (3) 1524 White Ave.	2016	2.94 ^a
MEMORIAL HILL (4) Pershing Rd. & Main St.	1920	(In Penn Valley Park) 46.96
MILL CREEK PARK (4) J.C. Nichols Pkwy. from W. 43rd St. to Ward Pkwy.	1908	11.43
MONTGALL PARK (3) E. 22nd St. & Agnes Ave.	1920	6.1
MULKEY SQUARE (4) W. 13th St. & Summit St.	1904	(In West Terrace Park) 8.87
NICHOLSON BALL DIAMOND (4) 3601 E. Nicholson Ave	1971	2 ^b
NORTHEAST ATHLETIC FIELDS (4) 6500 E. St. John Ave.	1967	18.99

PARKS WITHIN CENTRAL MANAGEMENT DISTRICT

Park Name Park Location	Year Acquired	Acres
OAK PARK (3) E. 43rd St. & Agnes Ave.	1945	6.49
OBSERVATION PARK (4) W. 20th St. & Holly St.	1899	8.88
PENN VALLEY PARK (4) W. 28th St. & Wyandotte St.	1898	176.58
PIONEER PARK (4) Broadway Blvd. & Westport Rd.	1987	(In Broadway Boulevard) 0.17
PROSPECT PLAZA PARK (3) E. 12th St. & Prospect Ave.	1973	7.2
RAYTOWN ROAD ATHLETIC FIELD (3) Eastern Trfwy. & Raytown Rd.	1973	32.7
RIVERFRONT PARK (4) Riverfront Rd. & N. Monroe Ave.	1947	955.45
ROANOKE PARK (4) Valentine Rd. to 34th St. & Karnes Blvd.	1902	37.59
SANTA FE TRAIL PARK (3) E. 23rd St. & Topping Ave.	1967	(In Blue Valley Park) 34.89
SEVEN OAKS PARK (3) E. 39th St. & Kensington Ave.	1949	11.23
SHEFFIELD PARK (4) E. 12th St. & Winchester Ave.	1913	11.24
SOUTHMORELAND PARK (4) Emanuel Cleaver II Blvd. & Oak St.	1899	3.86
SPRING VALLEY PARK AND PLAZA (3) E. 27th St. & Woodland Ave.	1902	26.43
THE CONCOURSE (4) Benton Blvd. & St. John Ave.	1899	6.36
THE GROVE (3) Benton Blvd. & Truman Rd.	1898	11.33
THE PARADE (3) The Paseo & Truman Rd.	1900	20.99
THEIS, FRANK A., PARK (4) Volker Blvd. & Oak St.	1944	13.81

PARKS WITHIN CENTRAL MANAGEMENT DISTRICT

Park Name Park Location	Year Acquired	Acres
TRABER, LAFAYETTE, GARDEN (3) Pendleton St. & Lexington Ave.	1912	0.78
TRACY ARTS PARK (3) E. 21st St. & Tracy Ave.	1933	2.99
TROOST PARK (3) The Paseo & E. 31st St.	1901	8.75
UNION CEMETERY (4) Warwick Blvd. & E. 28th St.	1943	27.67 ^a
VAN BRUNT PARK (3) Van Brunt Blvd. & E. 16th St.	1911	(In Van Brunt Boulevard) 13.2
VINEYARD PARK (3) E. 40th Terr. & Vineyard Dr.	1975	30.5
WASHINGTON SQUARE PARK (4) Pershing Rd. & Grand Blvd.	1921	4.74
WEST PENNWAY PARK (4) W. 20th St. & Madison Ave.	1944	1.59
WEST ROCK CREEK PARK (3) E. 27th St. & Hunter Ave.	1980	18.48
WEST TERRACE PARK (4) West Bluff from W. 6th St. to W. 17th St.	1900	30.56
WESTWOOD PARK (4) W. 47th St. & Wyoming St.	1948	9.33
WINNER PARK (4) 8400 E. Independence Ave.	1971	11.56
TOTALS	69	4,132.26

* These parks have been renamed and/or rededicated over the years.

PARKS WITHIN SOUTH MANAGEMENT DISTRICT

Park Name Park Location	Year Acquired	Acres
AGNES PARK (5) E. 74th St. & Agnes Ave.	1967	1.95
ARBOR VILLA PARK (6) E. 66th Terr. & Main St.	1949	1.11
ARLETA PARK (5) E. 77th St. & Prospect Ave.	1967	4.62
ARNO PARK (6) Ward Pkwy. & W. 69th St.	1949	1.11
BANNISTER PARK (5) 9800 James A. Reed Rd.	1975	13.67
BENT TREE PARK (5) Harris St. & View High Dr.	1978	3
BIG BLUE BATTLEFIELD PARK (5) E. 63rd St. & Manchester Trfwy.	1995	86.22
BLenheim PARK (5) Gregory Blvd. & The Paseo	1921	6.93
BLUE HILLS PARK (5) E. 53rd St. & Brooklyn Ave.	1946	10.37
BLUE RIVER ATHLETIC FIELD (6) I-435 & E. 104th St.	1974	80 ^b
BROOKSIDE COURT (6) Brookside Blvd. & W. 63rd St.	1911	(In Brookside Boulevard) 1.03
BROOKSIDE PARK (4) Brookside Blvd. & E. 56th St.	1951	5.67
BROOKSIDE TRIANGLE PARK (4) Brookside Blvd. & E. 59th St.	1988*	(In Brookside Boulevard) 1.29
CAVE SPRING PARK (5) 7200 Westhavens Rd.	1980	12.3
CLARK-KETTERMAN ATHLETIC FIELD (6) E. 107th St. & Skiles Ave.	1967	35.51
COUNTRYSIDE PARK (4) Brookside Blvd. & E. 54th St.	2004*	(In Brookside Blvd.) 0.68

PARKS WITHIN SOUTH MANAGEMENT DISTRICT

Park Name Park Location	Year Acquired	Acres
DANIEL MORGAN BOONE PARK (5) E. 63rd St. & Euclid Ave.	2002	14.64
DARTER, JERRY, PARK (6) E. 105th St. & Hillcrest Rd.	1974	24.11
DUNN, WILBUR H., PARK (5) The Paseo & Meyer Blvd.	1911	(In The Paseo) 9.23
EWING PARK (6) E. 107th St. & Ewing Ave.	1977	0.28
FRENCH TRACT (5) Bannister Rd.	1974	12.65 5.7 ^b
GAMBRIEL TRACT (6) E. 108th St. & Saint Catherine's Ln.	1974	10.6
HIBBS PARK (5) E. 59th St. & Spruce Ave.	1967	2.73
HOLMES PARK (6) Holmes Rd. & E. 69th St.	1944	9.14
INDIAN CREEK GREENWAY (5 & 6) Along Indian Creek, from State Line Rd. to the Blue River	1968	119.49
INGELS PARK (6) E. 118th St. & Bristol Ave.	1977	5.7
ISER PARK (6) E. 112th Terr. & Sycamore Ave.	1977	10.65
KIELY, THOMAS J., PARK (5) The Paseo & Volker Blvd.	1926	(In The Paseo) 0.58
KLAPMEYER PARK (6) W. 126th St. & State Line Rd.	1973	13.5
LEGACY EAST PARK (5) E. 91st St. & Brooklyn Ave.	1972	12.7
LEGACY WEST PARK (5) E. 94th St. & Troost Ave.	1972	15.1
LITTLE BLUE VALLEY PARK (5) Noland Rd. & E. 75th St..	2011	95
LONGVIEW TRACT (6) 7101 Longview Rd.	2002	21.54

PARKS WITHIN SOUTH MANAGEMENT DISTRICT

Park Name Park Location	Year Acquired	Acres
LOOSE, JACOB L., PARK (4) W. 51st St. & Wornall Rd.	1927	74.08
MARLBOROUGH COMMUNITY CENTER GROUNDS (5) 8200 The Paseo	1997	1.08
MARLBOROUGH PARK (5) E. 83rd St. & Park Ave.	1981	18.29
MIGLIAZZO, CARL, PARK (6) Minor Dr. & Pennsylvania Ave.	1977	12.4
MINOR, WILLIAM, PARK (6) Red Bridge Rd. & Holmes Rd.	1956	235.09 8 ^b
NOBLE PARK (5) E. 75th St. & Cleveland Ave.	1982	14.3
PAIGE, SACHEL, STADIUM (3) 5200 E. 51st St.	1985	(In Town Fork Creek Greenway) 12.7
PALMER PARK (3) E. 53rd St. & Smalley Ave.	1977	6.15
REED, JAMES A., PARK (5) E. 89th St. & James A. Reed Rd.	1976	12.13
RUSKIN WAY PARK (6) E. 114th St. & Ruskin Way	1977	5.13
RUSSELL, MAJORS, WADDELL PARK (6) State Line Rd. & W. 83rd St.	1983	3.75
SANTA FE TRACE PARK (6) Martha Truman Rd. & Holmes Rd.	1978	23.86
SCHUMACHER PARK (5) 6511 E. 93rd St.	1993	1.3
SCOTT PARK (6) 4141 E. 100th Terr.	1974	6.3
SKILES PARK (3) E. 47th St. & Skiles Ave.	1979	10.36
SMITH, JERRY PARK (6) E. 135th St. & Prospect Ave.	1975	360
SOUTH OAK PARK (6) E. 83rd St. & Oak St.	1961	19.47

PARKS WITHIN SOUTH MANAGEMENT DISTRICT

Park Name Park Location	Year Acquired	Acres
SUNNYSIDE PARK (6) W. 83rd St. & Summit St.	1949	21.25
SWOPE, THOMAS H., PARK (5) Swope Pkwy. & Meyer Blvd.	1896	1,805
SYCAMORE PARK (6) E. 108th St. & Sycamore Ave.	1977	8.6
TERRACE PARK (6) E. 115th St. & Cleveland Ave.	1976	4.29
TERRY R. DOPSON, PARKS, RECREATION & BOULEVARDS ADMINISTRATION BUILDING GROUNDS (5) 4600 E. 63rd St. Trfwy.	1998*	(In Swope Park) 7.35
TIMBER VALLEY PARK (5) E. 62nd St. Terr. & Marion Dr.	1979	21.6
TOWER PARK (6) Holmes Rd. & E. 76th St.	1944	18.64 9.27 ^a
TOWN FORK CREEK GREENWAY (5) Blue Pkwy. & Cleveland Ave., south to E. 59th St. & S. Benton Ave.	1970	68.19 6.74 ^a
WARFORD PARK (6) E. 114th St. & Cleveland Ave.	1972	3.37
WHITE OAK PARK (5) E. 89th St. & Crescent Ave.	1971	24.67
WOODGATE PARK (5) E. 97th St. & Elm Ave.	1976	6.35
TOTALS	61	3,415.94

* These parks have been renamed and/or rededicated over the years.

COMMISSIONERS

The 1889 Charter of Kansas City, Article X “Parks” identified the “Board of Park Commissioners”. Those commissioners included the following: George R. Barse, George E. Holmes, Harris Lipscomb, John P. O’Neil and the Mayor of Kansas City, Benjamin Holmes.

The 1892 City Charter authorized the mayor to establish the Board of Parks and Boulevard Commissioners and appoint its five members.

In 1895, the City Charter renamed the board of commissioners to “Board of Park Commissioners”.

In 1908 the Charter was revised and the Board was reduced from five to three members. Again, the charter was amended to return the Board to five members in 1999.

In 1967, the name was changed to “Board of Park and Recreation Commissioners”.

These commissioners served the city as public-spirited citizens for Kansas City. They believed advancing the park and parkway system would increase commerce by attracting families and businesses to settle in Kansas City.

“Our parks will do more to increase the value of property and attract people to our city than anything else.”

James K. Burnham
Park Commissioner
Kansas City Star - 1898

The Commissioners are listed by their names and dates of service. If applicable, their term as Board President is in parenthesis.

George R. Barse
1890-1892

George E. Holmes
1890-1892

Harris Lipscomb
1890-1892

John P. O’Neil
1890-1892

Simeon Brooks Armour
1892-1899

William C. Glass
1892-1895

Louis Hammerslough
1892-1895

August R. Meyer
(1892-1901)

Adriance Van Brunt
1892-1901

Charles Campbell
1895-1898

Robert Gillham
1895-1899

James K. Burnham
1898-1901

William Barton
1899-1901

J.V.C. Karnes
1899-1901

Patrick Moore
1901-1905

Fernando P. Neal
1901-1905

James J. Swofford
(1901-1905)

George W. Fuller
1905-1909
(1916-1918)

George T. Hall
1906-1909

Cusil Lechtman
1912-1916

Shannon C. Douglass
1915-1916

Frank P. Sebree
(1918-1922)

William C. Scarritt
(1922-1924)

Rollins M. Hockaday
1925-1927

Elliott H. Jones
1927-1930
(1913-1914)
(1915-1916)

David E. Long
1930-1936

Robert E. Gees
1933-1940

James E. Nugent
(1938-1940)

Howard H. Peters
1940-1942

J.J. Lynn
1944-1947

R. Carter Tucker
1948-1951

John F. Richards
1901-1905

Allen J. Dean
1905-1910
1916-1918

Robert L. Gregory
1905-1906

Delbert J. Haff
1909-1912
(1910-1912)

James E. Logan, M.D.
1912-1915

William Buchholz
1916-1920

Henry D. Ashley
1920-1913
(1912-1913)

Joseph Gant
1924-1925

Matthew A. Foster
(1926-1930)

Frank H. Cromwell
1930-1938
(1936-1938)

Frank C. Niles
1930

Chester Cooke
1936-1938

Edwin R. Chandler
1940-1942

Edward H. Glenn
1942-1947

Claude Cochrane
1947-1950

Frank A. Theis
1950-1965
(1952-1965)

Charles J. Schmelzer
1901-1905

Fred S. Doggett
1905-1909

Franklin Hudson
(1905-1909)

John W. Wagner
1909-1912

C.C. Craver
1913-1916

Fred Huttig
1918-1924

Edwin W. Zea
1920-1926

Fred C. Sharon
(1924-1926)

Fred C. Hoose
1926-1930

Joseph A. Guthrie
1930

L. Newton Wylder
1930-1933

William F. Newton, M.D.
1938-1940

John C. Moore, Jr.
1940-1944

Harry E. Minty
1942-1948

Vincent M. Hagerty
1947-1952

Paul M. Fogel
1952-1955

Ned J. Fortney
1952-1955

Jerome Cohen
1956-1963

Lewis Dysart
1963-1971

Harold L. Holliday, Jr.
1971-1972

Richard L. Marr
(1975-1979)

LeeVertis Swinton
1979-1980

Carl DiCapo
1986-1992

Karen L. Daniel
1999-2003
(2001-2003)

Sandra Doolin Aust
2000-2007
(2003-2007)

John Fierro
2005-2007
(2007-2011)

Aggie Stackhaus
2007-2011

Dan Morton
2010-2011

Allen Dillingham
2011-present

Mary Jane Judy
2013-present

George Fuller Green
1955-1959

Wade D. Rubick
1959-1962

Robert H. Hodge, M.D.
1963-1975
(1971-1975)

Carl Migliazzo
1971-1979

L.P. Cookingham
(1979-1986)

Ollie W. Gates
1980-1999
(1991-1999)

Sheila Kemper Dietrich
1991-1999

Timothy O. Kristl
1999-2007
(2000-2001)

William M. Washington
2000-2007

Tyrone Aiken
2007-2011

Ajamu K. Webster
2007-2011

Jean Paul Chaurand
(2011-present)

Aimee Gromowsky
2011-2013

Amber Crosby Hackett
2014-2016

John A. Monroe
1955-1956

James Daleo
1962-1963

Davis K. Jackson
(1965-1971)

Jeremiah Cameron, Ph.D.
1972-1979

Mrs. Gerald W. Gorman
1979-1991
(1986-1991)

Bruce R. Watkins
1980

Anne Garney
1992-1999

Bob Lewellen
1999-2007
(1999-2000)

CiCi Rojas
2003-2005

Frances Semler
2007-2008

Meghan Badwey Conger
2008-2010

McClain Bryant
2011-2014

David Mecklenburg
2011-present

Shannon Cade
2017-present

DEPARTMENT DIRECTORS

The following individuals have guided the Department of Parks, Recreation and Boulevards through its over 120 year history. Prior to 1964, Directors were termed Superintendents. From 1892 to 1922, George Kessler, Landscape Architect acted as an advisor to the Board of Parks and Recreation Commissioners.

George E. Kessler
1892-1922
Landscape Architect

Wilbur H. Dunn
Superintendent of Parks
1904 – 1939

Frank Vaydik
Director
1964 – 1980

Terry R. Dopson
Director
1988 – 2003

J.V. Lewis
Superintendent of Parks
1939 – 1963

Jerry Darter
Director
1980 – 1987

Mark L. McHenry
Director
2003 – Present



Kansas City, Missouri

Parks and Recreation

4600 East 63rd Street Trafficway

Kansas City, Missouri 64130

816-513-7500

kcparks.org

#KCParks



Publication Date: Spring 2017

Cover: KC Park System Map circa 1911